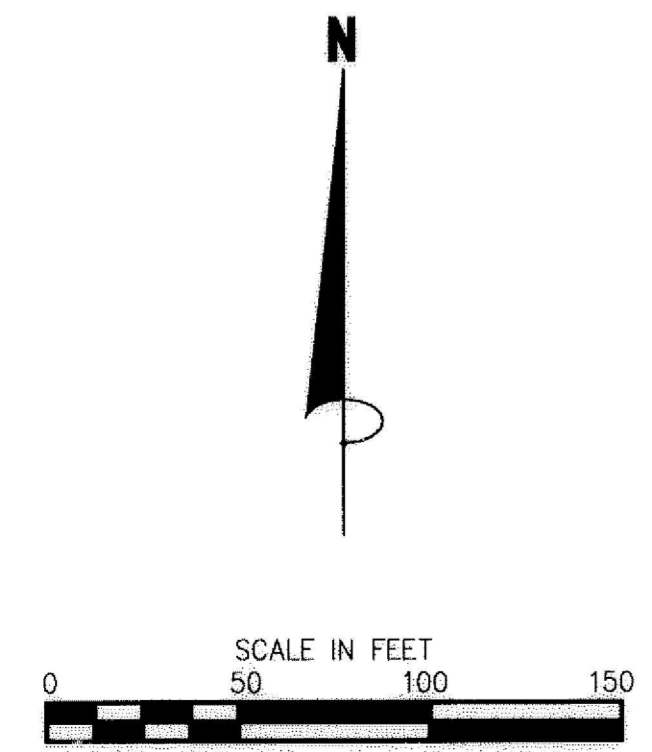
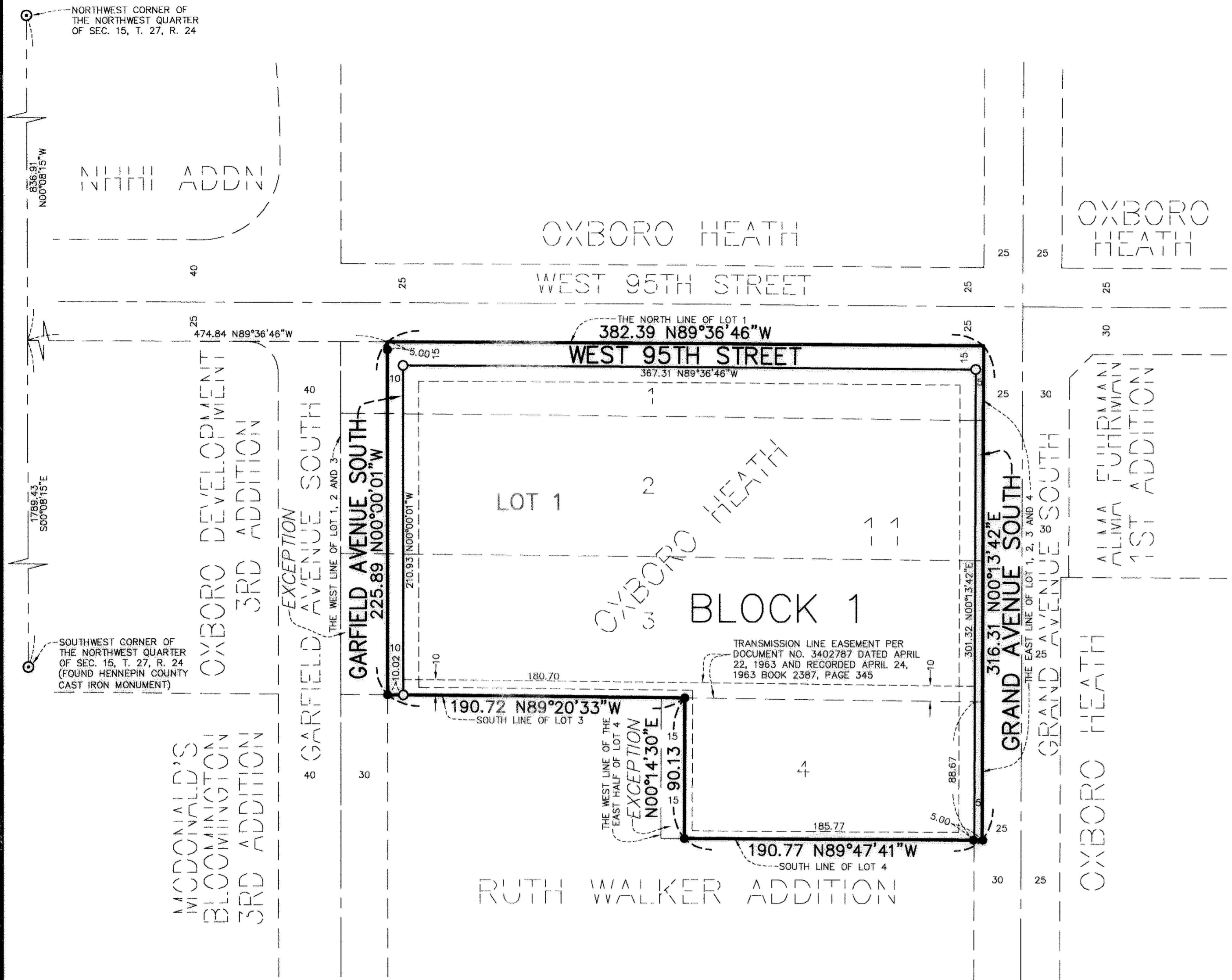
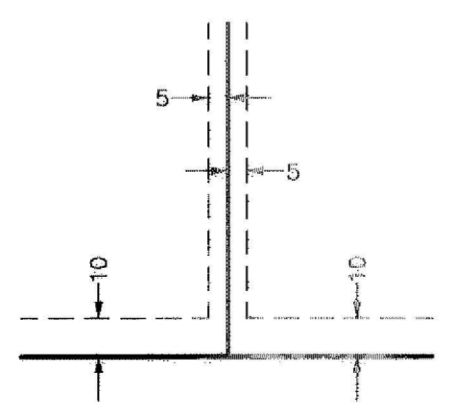


MARTHAS ADDITION

C.R. DOC. NO.



DRAINAGE AND UTILITY EASEMENTS ARE SHOWN THUS:



BEARINGS ARE BASED ON THE NORTH LINE OF LOT 1, BLOCK 11, OXBORO HEATH WHICH IS ASSUMED TO HAVE A BEARING OF N89°36'46"W.

- DENOTES 1/2 INCH IRON MONUMENT FOUND
- DENOTES 1/2 INCH x 14 INCH IRON MONUMENT SET AND MARKED BY LICENSE NO. 12294.

KNOW ALL PERSONS BY THESE PRESENTS: That Housing and Redevelopment Authority in and for the City of Bloomington, a Minnesota public body corporate and politic, fee owner of the following described property situated in the County of Hennepin, State of Minnesota, to wit:

Lots 1, 2 and 3, Block 11, OXBORO HEATH, except the West 30 feet thereof, according to the recorded plat thereof, Hennepin County, Minnesota.

AND

The East Half of Lot 4, Block 11, OXBORO HEATH, except the West 15 feet thereof, according to the recorded plat thereof, Hennepin County, Minnesota.

Has caused the same to be surveyed and platted as MARTHAS ADDITION, and does hereby donate and dedicate to the public for public use forever, the Avenues and Street as shown on this plat and also dedicate the easements as shown on this plat for drainage and utility purposes only.


In witness whereof said Housing and Redevelopment Authority in and for the City of Bloomington, a Minnesota public body corporate and politic, has caused these presents to be signed by Regina Harris its Administrative this 15 day of October, 2005.

Signed: Housing and Redevelopment Authority in and for the City of Bloomington

Regina Harris its *Administrative*

STATE OF MINNESOTA
COUNTY OF Hennepin

The foregoing instrument was acknowledged before me this 15 day of October, 2005, by Regina Harris its Administrative of Housing and Redevelopment Authority in and for the City of Bloomington, a Minnesota public body corporate and politic, on behalf of the corporation



Mary A. Zimmerman
Notary Public,
Hennepin County, Minnesota
My Commission Expires January 31, 2010

I hereby certify that I have surveyed and platted the property described on this plat as MARTHAS ADDITION; that this plat is a correct representation of the survey; that all distances are correctly shown on the plat in feet and hundredths of a foot; that all monuments have been correctly placed in the ground as shown or will be placed as required by the local governmental unit and that the outside boundary lines are correctly designated on the plat, and that there are no wetlands as defined in MS 505.02 Subd. 1 to be designated on the plat.

Harold C. Peterson
Harold C. Peterson, Land Surveyor, Minnesota License No. 12294

STATE OF MINNESOTA
COUNTY OF Scott

The foregoing Surveyor's Certificate was acknowledged before me this 15th day of October, 2005, by Harold C. Peterson, Land Surveyor, Minnesota License No. 12294.



Patrick L. Baillet
Notary Public,
Hennepin County, Minnesota
My Commission Expires January 31, 2009

BLOOMINGTON, MINNESOTA.

This plat of MARTHAS ADDITION was approved and accepted by the City Council of Bloomington, Minnesota, at a regular meeting thereof, held this _____ day of _____, 2005. If applicable, the written comments and recommendations of the Commissioner of Transportation and the County Highway Engineer have been received by the City or the prescribed 30 day period has elapsed without receipt of such comments and recommendations, as provided by Minnesota Statutes, Section 505.03, Subdivision 2.

By: _____ Mayor
By: _____ City Manager

TAXPAYER SERVICES DEPARTMENT, HENNEPIN COUNTY, MINNESOTA

I hereby certify that taxes payable in _____ and prior years have been paid for land described on this plat. Dated this _____ day of _____, 2005.

Patrick H. O'Connor, Hennepin County, Auditor

By: _____, Deputy

SURVEY DIVISION, HENNEPIN COUNTY, MINNESOTA

Pursuant to Minnesota Statutes Section 383B.565 (1969), this plat has been approved this _____ day of _____, 2005.

William P. Brown, Hennepin County Surveyor

By: _____

COUNTY RECORDER, HENNEPIN COUNTY, MINNESOTA

I hereby certify that the within plat of MARTHAS ADDITION was filed for record in this office this _____ day of _____, 2005, at _____ o'clock _____ M.

Michael H. Cunniff, County Recorder

By: _____, Deputy

JAMES R. HILL, INC.