

LONGMEADOW DOWNS

R.T. DOC. NO. _____

In witness whereof said Karl W. Anderson has hereunto set his hand this 14th day of September, 1995.

And in witness whereof said John H. Dahlberg has hereunto set his hand this 14th day of September, 1995.

And in witness whereof said Metropolitan Council, a public corporation and political subdivision of the state, successor of the Metropolitan Waste Control Commission, has caused these presents to be signed by its proper officials this 13th day of September, 1995.

SIGNED:

Karl W. Anderson
Karl W. Anderson

John H. Dahlberg
John H. Dahlberg

METROPOLITAN COUNCIL:

Helen Boyer Its Division Director, Environmental Services
Helen Boyer

Curt Johnson Its Chair
Curt Johnson

James Solem Its Regional Administrator
James Solem

STATE OF MINNESOTA
COUNTY OF Hennepin

The foregoing instrument was acknowledged before me this 14th day of September, 1995 by Karl W. Anderson.

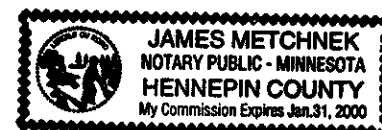
James Metchnek
Notary Public Hennepin County, Minnesota
My Commission Expires January 31, 2000



STATE OF MINNESOTA
COUNTY OF Hennepin

The foregoing instrument was acknowledged before me this 14th day of September, 1995 by John H. Dahlberg.


James Metchnek
Notary Public Hennepin County, Minnesota
My Commission Expires January 31, 2000



STATE OF MINNESOTA
COUNTY OF Hennepin

The foregoing instrument was acknowledged before me this 13th day of September, 1995 by Helen Boyer, its Division Director, and Curt Johnson, its Chair and James Solem, its Regional Administrator, of the Metropolitan Council, a Public Corporation and Political Subdivision of the State, Successor to the Metropolitan Waste Control Commission.

Anna Majetich
Notary Public Dakota County, Minnesota
My Commission Expires January 31, 2000




I hereby certify that I have surveyed and platted the property described on this plat as LONGMEADOW DOWNS; that this plat is a correct representation of said survey; that all distances are correctly shown in feet and hundredths of a foot; that all monuments have been correctly placed in the ground as shown on said plat or will be placed as required by the local governmental unit; that the outside boundary lines are correctly designated; and that there are no public highways to be designated.

Peter W. Owens
Peter W. Owens, Licensed Land Surveyor
Minnesota License Number 20593

STATE OF MINNESOTA
COUNTY OF Hennepin

The foregoing surveyor's certificate was acknowledged before me this 13th day of September, 1995 by Peter W. Owens, Licensed Land Surveyor.

Anna Majetich
Notary Public Dakota County, Minnesota
My Commission Expires January 31, 2000



CITY OF BLOOMINGTON, MINNESOTA

This plat of LONGMEADOW DOWNS was approved and accepted by the City Council of Bloomington, Minnesota at a regular meeting thereof held on this _____ day of _____, 1995. If applicable, the written comments and recommendations of the Commissioner of Transportation and the County Highway Engineer have been received by the city or the prescribed 30 day period has elapsed without receipt of such comments and recommendations, as provided by Minnesota Statutes, Section 505.03, Subdivision 2.

CITY OF BLOOMINGTON

By: _____, Mayor

By: _____, Manager

TAXPAYER SERVICES DIVISION, HENNEPIN COUNTY, MINNESOTA

I hereby certify that taxes payable in 19__ and prior years have been paid in full for all land described on this plat.

Dated this _____ day of _____, 19__.

Patrick H. O'Connor, Hennepin County Auditor By: _____, Deputy

SURVEY SECTION, HENNEPIN COUNTY, MINNESOTA

Pursuant to MINN. STAT. Sec. 383B.565 (1969), this plat has been approved this _____ day of _____, 19__.

Gary F. Caswell, Hennepin County Surveyor By: _____

REGISTRAR OF TITLES, HENNEPIN COUNTY, MINNESOTA

I hereby certify that the within plat of LONGMEADOW DOWNS was filed for record in this office this _____ day of _____, 19__.

R. Dan Carlson, Registrar of Titles By: _____, Deputy