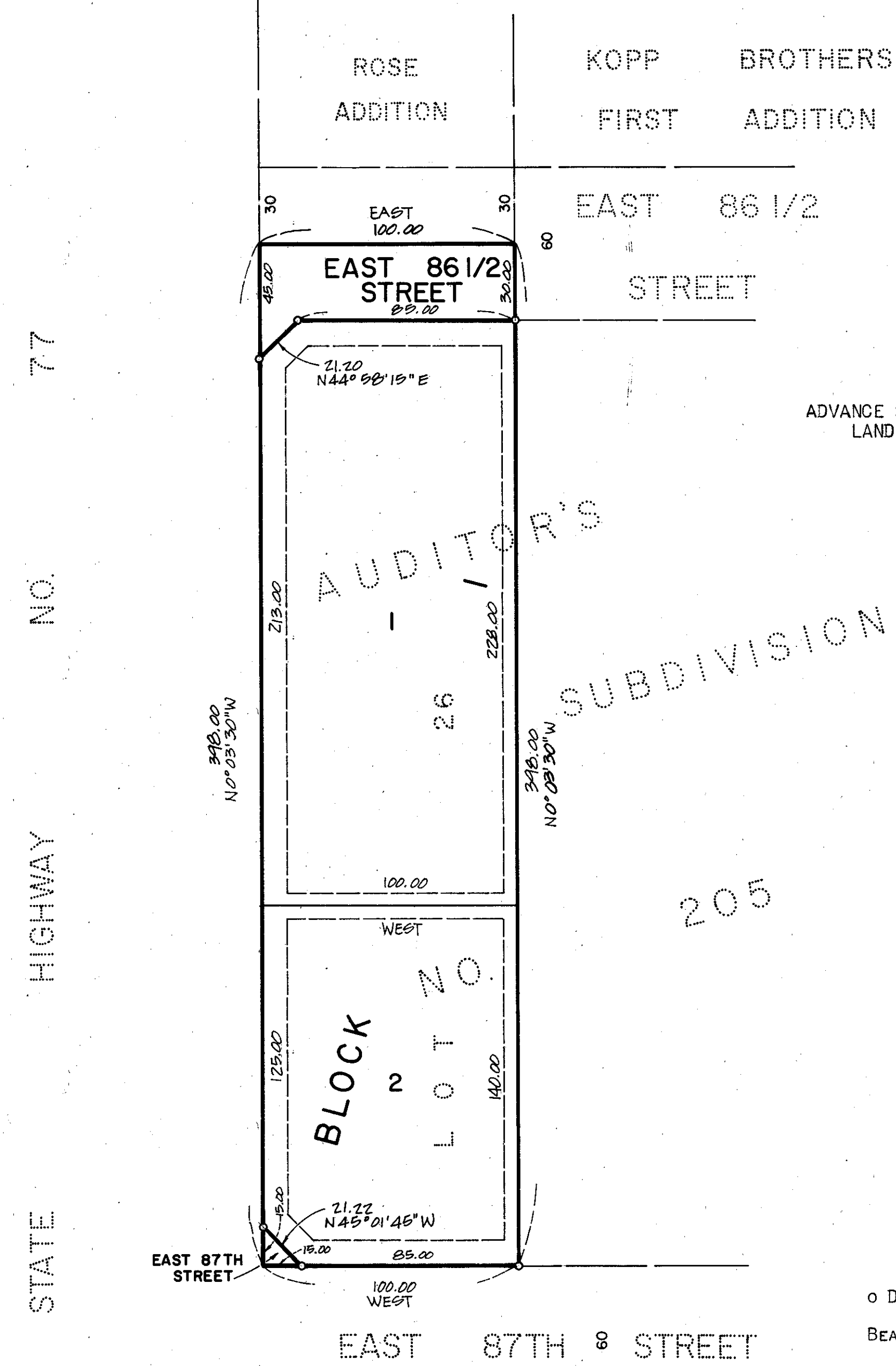


KURTZ ADDITION

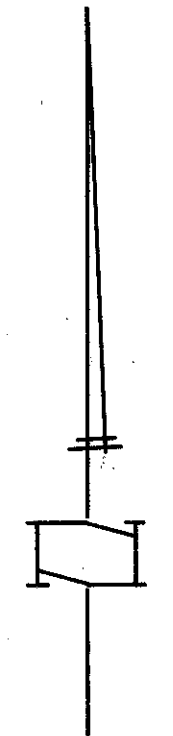
C.R. DOC. NO. _____



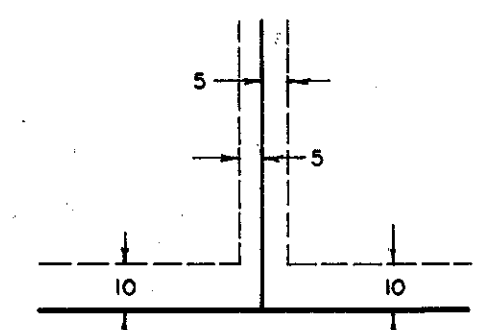

ADVANCE SURVEYING AND ENGINEERING COMPANY
LAND SURVEYORS & ENGINEERS

AUDITOR'S
SUBDIVISION

205



o DENOTES IRON MONUMENT
BEARINGS SHOWN ARE ASSUMED



UTILITY AND DRAINAGE EASEMENTS SHOWN THUS;
BEING 5 FEET IN WIDTH ADJOINING SIDE AND REAR
LOT LINES AND 10 FEET IN WIDTH ADJOINING STREET
RIGHT OF WAY LINES AS SHOWN ON THE PLAT.

KNOW ALL MEN BY THESE PRESENTS:
THAT NEAL W. GABRIEL AND LEONE M. GABRIEL, HIS WIFE, OWNERS AND PROPRIETORS OF THE FOLLOWING DESCRIBED PROPERTY
SITUATED IN THE COUNTY OF HENNEPIN AND STATE OF MINNESOTA TO WIT:

LOT 26, AUDITOR'S SUBDIVISION NUMBER 205, HENNEPIN COUNTY, MINNESOTA, ACCORDING TO THE PLAT THEREOF
ON FILE AND OF RECORD IN THE OFFICE OF THE COUNTY RECORDER IN AND FOR THE COUNTY OF HENNEPIN, STATE
OF MINNESOTA.

HAVE CAUSED THE SAME TO BE SURVEYED AND PLATTED AS KURTZ ADDITION AND DO HEREBY DONATE AND DEDICATE TO THE PUBLIC
FOR PUBLIC USE FOREVER THE STREETS AND EASEMENTS FOR UTILITY AND DRAINAGE PURPOSES AS SHOWN ON THE PLAT. IN WITNESS
WHEREOF SAID NEAL W. GABRIEL AND LEONE M. GABRIEL, HIS WIFE, HAVE HEREUNTO SET THEIR HANDS AND SEALS THIS 21st
DAY OF December, 1979.

SIGNED:- Neal W. Gabriel
NEAL W. GABRIEL
Leone M. Gabriel
LEONE M. GABRIEL


STATE OF Florida
COUNTY OF Hillsborough THE FOREGOING INSTRUMENT WAS ACKNOWLEDGED BEFORE ME THIS 21st DAY OF December, 1979,
BY NEAL W. GABRIEL AND LEONE M. GABRIEL, HIS WIFE.

Nancy Arnold
NOTARY PUBLIC, Hillsborough COUNTY, Florida
MY COMMISSION EXPIRES December 6, 1982

I HEREBY CERTIFY THAT I HAVE SURVEYED AND PLATTED THE PROPERTY DESCRIBED ON THIS PLAT AS KURTZ ADDITION;
THAT THIS IS A CORRECT REPRESENTATION OF SAID SURVEY; THAT ALL DISTANCES ARE CORRECTLY SHOWN ON THE PLAT IN FEET AND
HUNDREDTHS OF A FOOT; THAT ALL MONUMENTS HAVE BEEN CORRECTLY PLACED IN THE GROUND AS SHOWN; THAT THE OUTSIDE BOUNDARY
LINES ARE CORRECTLY DESIGNATED ON THIS PLAT AND THAT THERE ARE NO WET LANDS TO BE DESIGNATED ON SAID PLAT.

James H. Parker
JAMES H. PARKER, LAND SURVEYOR
MINNESOTA REGISTRATION NO. 9235

STATE OF MINNESOTA
COUNTY OF HENNEPIN THE FOREGOING INSTRUMENT WAS ACKNOWLEDGED BEFORE ME THIS 31st DAY OF March, 1980,
BY JAMES H. PARKER, LAND SURVEYOR.



Joyce W. Couture
NOTARY PUBLIC, HENNEPIN COUNTY, MINNESOTA
MY COMMISSION EXPIRES 2-2-83

BLOOMINGTON, MINNESOTA
THIS PLAT OF KURTZ ADDITION WAS APPROVED AND ACCEPTED BY THE CITY COUNCIL OF THE CITY OF BLOOMINGTON, MINNESOTA,
AT A REGULAR MEETING THEREOF HELD THIS _____ DAY OF _____, 19____.

CITY COUNCIL OF THE CITY OF BLOOMINGTON, MINNESOTA

BY _____ MAYOR BY _____ MANAGER

FINANCE DIVISION, HENNEPIN COUNTY, MINNESOTA
I HEREBY CERTIFY THAT THERE ARE NO DELINQUENT TAXES FOR ALL YEARS PRIOR TO _____ FOR LAND DESCRIBED ON THIS PLAT.
DATED THIS _____ DAY OF _____, 19____.

VERNON T. HOPPE, DIRECTOR BY _____ TAX CLERK

SURVEY DIVISION, HENNEPIN COUNTY, MINNESOTA
PURSUANT TO CHAPTER 810, MINNESOTA LAWS OF 1969, THIS PLAT HAS BEEN APPROVED THIS _____ DAY OF _____, 19____.

ALVER R. FREEMAN, HENNEPIN COUNTY SURVEYOR BY _____

COUNTY RECORDER, HENNEPIN COUNTY, MINNESOTA
I HEREBY CERTIFY THAT THE WITHIN PLAT OF KURTZ ADDITION WAS FILED IN THIS OFFICE THIS _____ DAY OF _____,
19____, AT _____ O'CLOCK _____ M.

WAYNE A. JOHNSON, COUNTY RECORDER BY _____ DEPUTY

MATTSON HEIGHTS
FIFTH ADDITION