

C.R. DOC. NO. _____

KENNEDY ACTIVITY CENTER

KNOW ALL MEN BY THESE PRESENTS: That Independent School District No. 271, a Minnesota corporation, owner and proprietor of the following described property situated in the County of Hennepin, State of Minnesota, to wit:
The Southwest one-quarter of the Northeast one-quarter of Section 15, Township 27, Range 24, according to the United States Government survey thereof.

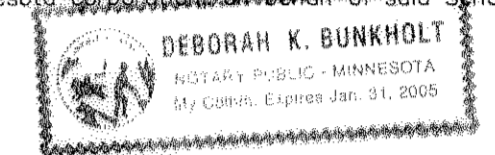
Has caused the same to be surveyed and platted as KENNEDY ACTIVITY CENTER and does hereby donate and dedicate to the public, for public use forever, the street, the avenues, and the drainage and utility easements as shown on said plat.

In witness whereof said Independent School District No. 271, a Minnesota Corporation, has caused these presents to be signed by its proper officer this 10th day of June, 2002.

INDEPENDENT SCHOOL DISTRICT NO. 271, a Minnesota Corporation
SIGNED: Timothy D. Culver its Chair, Board of Education

STATE OF MINNESOTA
COUNTY OF Hennepin

The foregoing instrument was acknowledged before me this 10th day of June, 2002, by Timothy D. Culver its School Board Chair of Independent School District No. 271, a Minnesota Corporation, on behalf of said School District.



Deborah K. Bunkholt
Notary Public, Hennepin County, Minnesota
My Commission Expires January 31, 2005

I hereby certify that I have surveyed and platted the property described on this plat as KENNEDY ACTIVITY CENTER; that this plat is a correct representation of said survey; that all distances are correctly shown on said plat in feet and hundredths of a foot; that all monuments have been correctly placed in the ground as shown on said plat, that the outside boundary lines are correctly designated on said plat; and that there are no wetlands as defined in Minnesota Statutes, Section 505.02, Subdivision 1 to be designated on said plat.

Mark S. Hanson
Mark S. Hanson, Land Surveyor
Minnesota Registration No. 15480

STATE OF MINNESOTA
COUNTY OF Hennepin

The foregoing Surveyor's Certificate was acknowledged before me this 31st day of May, 2002 by Mark S. Hanson, Land Surveyor.



Janet C. Pochler
Notary Public, Hennepin County, Minnesota
My Commission Expires Jan. 31, 2005

This plat of KENNEDY ACTIVITY CENTER was approved and accepted by the City Council of the City of Bloomington, Minnesota at a regular meeting thereof held this 20th day of 2002. If applicable, the written comments and recommendations of the Commissioner of Transportation and the County Highway Engineer have been received by the City or the prescribed 30 day period has elapsed without receipt of such comments and recommendations, as provided by Minn. Statutes, Section 505.03, Subd. 2.

CITY COUNCIL OF THE CITY OF BLOOMINGTON, MINNESOTA

BY: _____ Mayor BY: _____ Manager

TAXPAYER SERVICES DEPARTMENT, Hennepin County, Minnesota

I hereby certify that taxes payable in 2002 and prior years have been paid for land described on this plat. Dated this _____ day of _____, 2002.

Patrick H. O'Connor, Hennepin County Auditor BY: _____ Deputy

SURVEY DIVISION, Hennepin County, Minnesota

Pursuant to Minnesota Statutes, Sec. 383B.565 (1969), this plat has been approved this _____ day of _____, 2002.


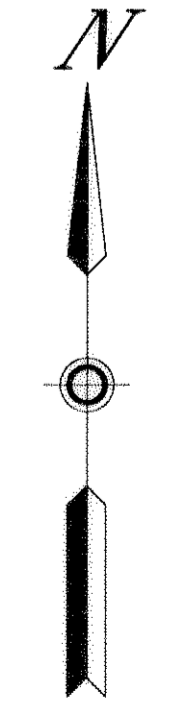
Gary F. Caswell, Hennepin County Surveyor BY: _____

REGISTRAR OF TITLES, Hennepin County, Minnesota

I hereby certify that the within plat of KENNEDY ACTIVITY CENTER was filed in this office this _____ day of _____, 2002 at _____ o'clock _____ M.

Michael H. Cunniff, Registrar of Titles BY: _____ Deputy

- BEARINGS ARE ASSUMED
- DENOTES IRON MONUMENT SET UNLESS OTHERWISE NOTED
- DENOTES FOUND IRON MONUMENT R.L.S. NO. 15480



Sunde Land Surveying, LLC.

