



KELLETT WILSON ADDITION

C.R. DOC.NO.



○ DENOTES SET IRON MONUMENT
● DENOTES FOUND IRON MONUMENT
BEARINGS SHOWN ARE ASSUMED

KNOW ALL MEN BY THESE PRESENTS: That Jay W. Wilson and Mary Joy Wilson, husband and wife, fee owners and Michael T. Kellett and Susan J. Kellett, husband and wife, fee owners of the following described property situated in the County of Hennepin, State of Minnesota to wit:

The North 209 feet of South 842 feet of East 208 feet of NE Quarter of SE Quarter of Section 32, Township 116, Range 21, Hennepin County, Minnesota.

Have caused the same to be surveyed and platted as KELLETT WILSON ADDITION and do hereby donate and dedicate to the public for public use forever the avenue and the easements for drainage and utility purposes only as shown on this plat.

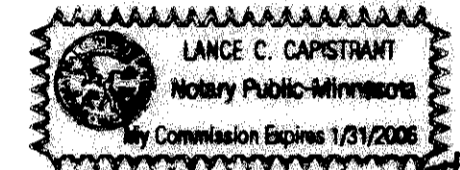
In witness whereof said Jay W. Wilson and Mary Joy Wilson, have hereunto set their hands this 11TH day of DECEMBER, 2001

SIGNED: Jay W. Wilson Mary Joy Wilson
Jay W. Wilson Mary Joy Wilson

STATE OF MINNESOTA
COUNTY OF HENNEPIN

The foregoing instrument was acknowledged before me this 11TH day of DECEMBER, 2001 by Jay W. Wilson and Mary Joy Wilson, husband and wife.

Notary Public Lance C. Capistrant County, Minnesota.
My Commission Expires JANUARY 31, 2006



In witness whereof said Michael T. Kellett and Susan J. Kellett, have hereunto set their hands this 11TH day of DECEMBER, 2001

SIGNED: Michael T. Kellett Susan J. Kellett
Michael T. Kellett Susan J. Kellett

STATE OF MINNESOTA
COUNTY OF HENNEPIN

The foregoing instrument was acknowledged before me this 11TH day of DECEMBER, 2001 by Michael T. Kellett and Susan J. Kellett, husband and wife.

Notary Public Lance C. Capistrant County, Minnesota.
My Commission Expires JANUARY 31, 2006



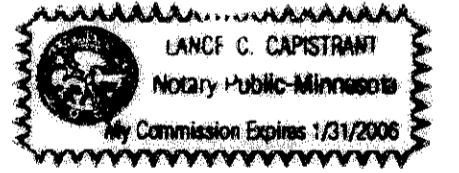
I hereby certify that I have surveyed and platted the property described on this plat as KELLETT WILSON ADDITION; that this plat is a correct representation of said survey; that all distances are correctly shown on said plat in feet and hundredths of a foot; that all monuments have been correctly placed in the ground as shown on said plat, and that the outside boundary lines are correctly designated and that there are no wetlands as defined in Minnesota Statutes, Section 505.02, Subd. 1, to be designated on the plat.

Thomas E. Hodorff
Thomas E. Hodorff, Land Surveyor
Minnesota License No. 236774

STATE OF MINNESOTA
COUNTY OF HENNEPIN

The foregoing Surveyor's Certificate was acknowledged before me this 11TH day of DECEMBER, 2001 by Thomas E. Hodorff, Land Surveyor.

Notary Public Lance C. Capistrant County, Minnesota.
My Commission Expires JANUARY 31, 2006



BLOOMINGTON, MINNESOTA

This plat of KELLETT WILSON ADDITION was approved and accepted by the City Council of Bloomington, Minnesota at a regular meeting thereof held this _____ day of _____ if applicable, the written comments and recommendations of the Commissioner of Transportation and the County Highway Engineer have been received by the City or the prescribed 30 day period has elapsed without receipt of such comments and recommendations as provided by Minn. Statutes, Section 505.03, Subd. 2.

CITY COUNCIL OF BLOOMINGTON, MINNESOTA

By: _____ Mayor By: _____ Manager

TAXPAYER SERVICES DEPARTMENT, Hennepin County, Minnesota

I hereby certify that taxes payable in _____ and for all prior years have been paid for and described on this plat. Dated this _____ day of _____

Patrick H. O'Connor, Hennepin County Auditor By: _____ Deputy

SURVEY DIVISION, Hennepin County, Minnesota

Pursuant to MINN. STAT. Sec. 383B.565 (1969), this plat has been approved this _____ day of _____

Gary F. Caswell, Hennepin County Surveyor By: _____

COUNTY RECORDER, Hennepin County, Minnesota

I hereby certify that the within plat of KELLETT WILSON ADDITION was filed in this office this _____ day of _____ at _____ o'clock _____ M.

Michael H. Cunniff, County Recorder By: _____ Deputy

