

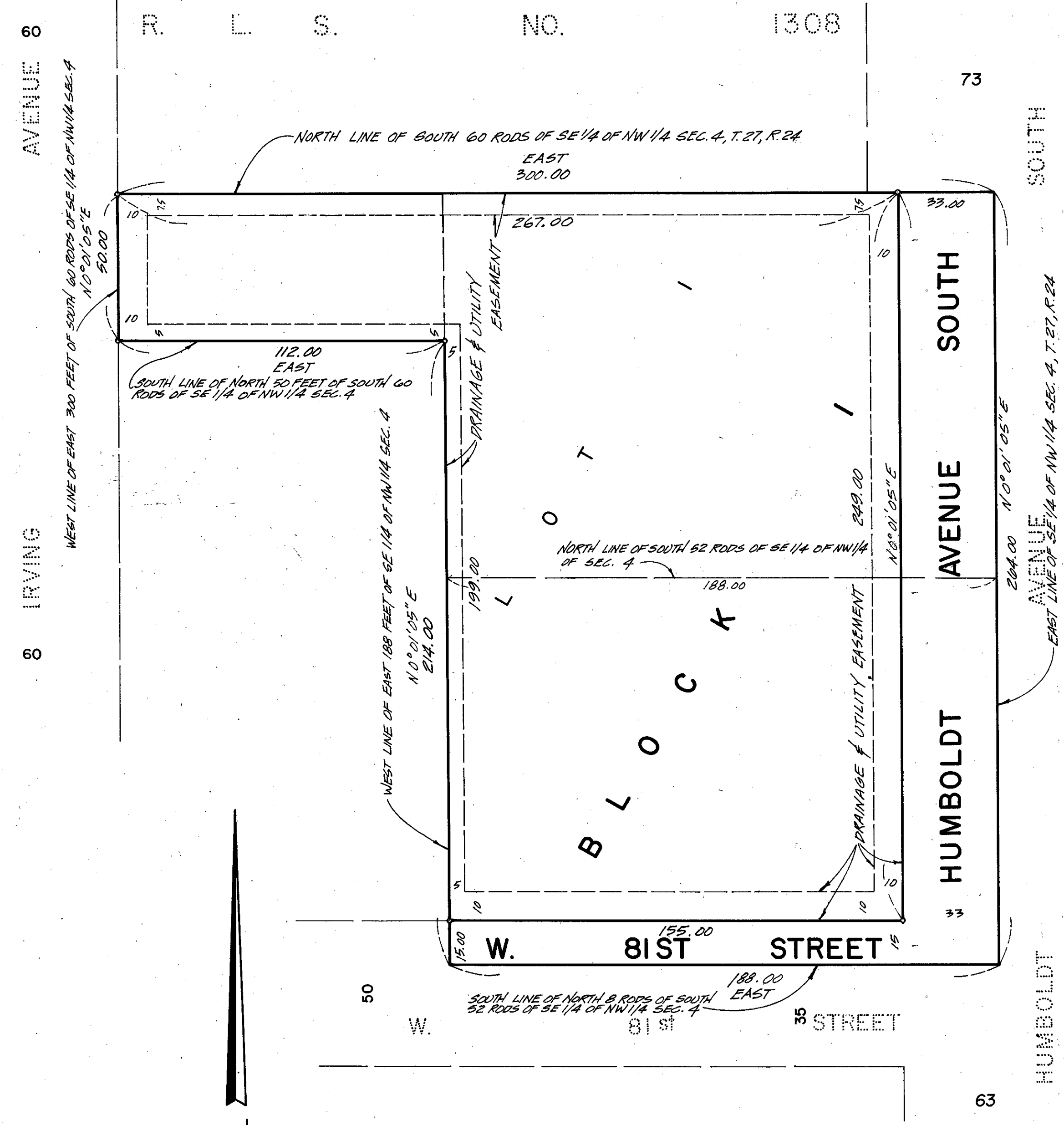
HONDA ADDITION

CARLSON & CARLSON, INC.
LAND SURVEYORS

AUGUST, 1977

O DENOTES IRON MONUMENT
BEARINGS SHOWN ARE ASSUMED

BINDING FOR RESERVED SPACE THIS



KNOW ALL MEN BY THESE PRESENTS:

THAT ARNOLD STEVENSON AND DIANA STEVENSON, HIS WIFE, OWNERS AND PROPRIETORS AND NORTHWESTERN NATIONAL BANK SOUTHWEST A UNITED STATES OF AMERICA CORPORATION, MORTGAGEE AND FIFTH NORTHWESTERN NATIONAL BANK OF MINNEAPOLIS, A UNITED STATES OF AMERICA CORPORATION, MORTGAGEE OF THE FOLLOWING DESCRIBED PROPERTY SITUATED IN THE COUNTY OF HENNEPIN AND STATE OF MINNESOTA TO WIT:

THE EAST 188 FEET OF THE NORTH 8 RODS OF THE SOUTH 52 RODS OF THE EAST 50 RODS OF THE SOUTHEAST QUARTER OF THE NORTHWEST QUARTER OF SECTION 4, TOWNSHIP 27, RANGE 24, ACCORDING TO THE GOVERNMENT SURVEY THEREOF.

THE EAST 188 FEET OF THE NORTH 8 RODS OF THE SOUTH 60 RODS OF THE SOUTHEAST QUARTER OF THE NORTHWEST QUARTER OF SECTION 4, TOWNSHIP 27, RANGE 24, ACCORDING TO THE GOVERNMENT SURVEY THEREOF.

THE NORTH 50 FEET OF THE WEST 112 FEET OF THE EAST 300 FEET OF THE SOUTH 60 RODS OF THE SOUTHEAST QUARTER OF THE NORTHWEST QUARTER OF SECTION 4, TOWNSHIP 27, RANGE 24, ACCORDING TO THE GOVERNMENT SURVEY THEREOF.

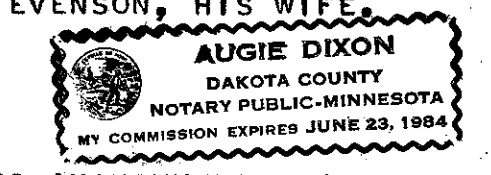
HAVE CAUSED THE SAME TO BE SURVEYED AND PLATTED AS HONDA ADDITION AND DO HEREBY DONATE AND DEDICATE TO THE PUBLIC FOR PUBLIC USE FOREVER THE STREET, AVENUE AND EASEMENTS FOR UTILITY AND DRAINAGE PURPOSES AS SHOWN ON THE PLAT. IN WITNESS WHEREOF SAID ARNOLD STEVENSON AND DIANA STEVENSON, HIS WIFE, HAVE HEREUNTO SET THEIR HANDS AND SEALS THIS 23rd DAY OF SEPTEMBER A.D. 1977. IN WITNESS WHEREOF SAID NORTHWESTERN NATIONAL BANK SOUTHWEST HAS CAUSED THESE PRESENTS TO BE SIGNED BY ITS PROPER OFFICERS AND ITS CORPORATE SEAL TO BE HEREUNTO AFFIXED THIS 23rd DAY OF SEPTEMBER A. D. 1977. IN WITNESS WHEREOF SAID FIFTH NORTHWESTERN NATIONAL BANK OF MINNEAPOLIS HAS CAUSED THESE PRESENTS TO BE SIGNED BY ITS PROPER OFFICERS AND ITS CORPORATE SEAL TO BE HEREUNTO AFFIXED THIS 23rd DAY OF SEPTEMBER A.D. 1977.

SIGNED: Arnold Stevenson ARNOLD STEVENSON
Diana Stevenson DIANA STEVENSON

NORTHWESTERN NATIONAL BANK SOUTHWEST
 BY Timothy J. Paulini ITS Assistant Vice Pres. BY J. P. Meyers ITS Vice Pres.

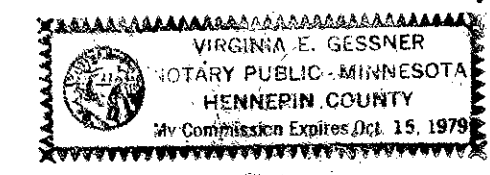
FIFTH NORTHWESTERN NATIONAL BANK OF MINNEAPOLIS
 BY Frank A. Kewer ITS Vice President BY R. I. Lund ITS V. P.

STATE OF MINNESOTA COUNTY OF DAKOTA THE FOREGOING INSTRUMENT WAS ACKNOWLEDGED BEFORE ME THIS 23rd DAY OF September, 1977, BY ARNOLD STEVENSON AND DIANA STEVENSON, HIS WIFE



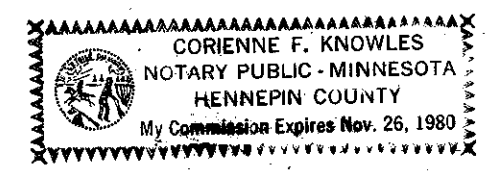
Augie Dixon
NOTARY PUBLIC, DAKOTA COUNTY, MINNESOTA
MY COMMISSION EXPIRES 6/23/84

STATE OF MINNESOTA COUNTY OF HENNEPIN THE FOREGOING INSTRUMENT WAS ACKNOWLEDGED BEFORE ME THIS 23rd DAY OF September, 1977, BY Timothy J. Paulini ITS Assistant Vice Pres. AND J. P. Meyers ITS Vice Pres. OF NORTHWESTERN NATIONAL BANK SOUTHWEST, A UNITED STATES OF AMERICA CORPORATION, ON BEHALF OF SAID CORPORATION.



Virginia E. Gessner
NOTARY PUBLIC, HENNEPIN COUNTY, MINNESOTA
MY COMMISSION EXPIRES October 15, 1979

STATE OF MINNESOTA COUNTY OF HENNEPIN THE FOREGOING INSTRUMENT WAS ACKNOWLEDGED BEFORE ME THIS 23rd DAY OF September, 1977, BY Frank A. Kewer ITS Vice President AND R. I. Lund ITS Vice President OF FIFTH NORTHWESTERN NATIONAL BANK OF MINNEAPOLIS, A UNITED STATE OF AMERICA CORPORATION, ON BEHALF OF SAID CORPORATION.

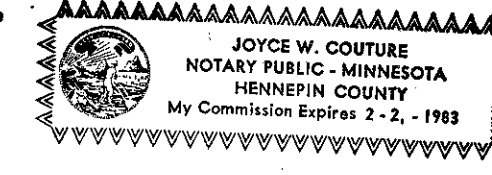


Corinne F. Knowles
NOTARY PUBLIC, HENNEPIN COUNTY, MINNESOTA
MY COMMISSION EXPIRES November 26, 1980

I HEREBY CERTIFY THAT I HAVE SURVEYED AND PLATTED THE PROPERTY DESCRIBED ON THIS PLAT AS HONDA ADDITION; THAT THIS PLAT IS A CORRECT REPRESENTATION OF SAID SURVEY; THAT ALL DISTANCES ARE CORRECTLY SHOWN ON THE PLAT IN FEET AND HUNDREDTHS OF A FOOT; THAT ALL MONUMENTS HAVE BEEN CORRECTLY PLACED IN THE GROUND AS SHOWN; THAT THE OUTSIDE BOUNDARY LINES ARE CORRECTLY DESIGNATED ON THIS PLAT AND THAT THERE ARE NO WET LANDS TO BE DESIGNATED ON SAID PLAT.

Larry R. Couture
LARRY R. COUTURE, LAND SURVEYOR
MINNESOTA REGISTRATION NO. 9018

STATE OF MINNESOTA COUNTY OF HENNEPIN THE FOREGOING INSTRUMENT WAS ACKNOWLEDGED BEFORE ME THIS 21st DAY OF Sept., 1977, BY LARRY R. COUTURE, LAND SURVEYOR.



Joyce W. Couture
NOTARY PUBLIC, HENNEPIN COUNTY, MINNESOTA
MY COMMISSION EXPIRES Feb. 2, 1983

CITY OF BLOOMINGTON, MINNESOTA THIS PLAT OF HONDA ADDITION WAS APPROVED AND ACCEPTED BY THE CITY COUNCIL OF THE CITY OF BLOOMINGTON, MINNESOTA, AT A REGULAR MEETING THEREOF HELD THIS _____ DAY OF _____, 1977.

CITY COUNCIL OF THE CITY OF BLOOMINGTON, MINNESOTA
BY _____ MAYOR BY _____ MANAGER

FINANCE DIVISION, HENNEPIN COUNTY, MINNESOTA I HEREBY CERTIFY THAT THERE ARE NO DELINQUENT TAXES FOR ALL YEARS PRIOR TO _____ FOR LAND DESCRIBED ON THIS PLAT. DATED THIS _____ DAY OF _____, 1977.

VERNON T. HOPPE, DIRECTOR BY _____ TAX CLERK

HENNEPIN COUNTY SURVEYOR PURSUANT TO CHAPTER 810, MINNESOTA LAWS OF 1969, THIS PLAT HAS BEEN APPROVED THIS _____ DAY OF _____, 1977.

BY Alver R. Freeman HENNEPIN COUNTY SURVEYOR

REGISTRAR OF TITLES, HENNEPIN COUNTY, MINNESOTA I HEREBY CERTIFY THAT THE WITHIN PLAT OF HONDA ADDITION WAS FILED IN THIS OFFICE THIS _____ DAY OF _____, 1977, AT _____ O'CLOCK _____ M., AND THAT THE THREE COPIES WERE COMPARED WITH THE OFFICIAL PLAT AND WERE FOUND TO BE TRUE AND CORRECT COPIES THEREOF.

COUNTY RECORDER, HENNEPIN COUNTY, MINNESOTA I HEREBY CERTIFY THAT THE WITHIN PLAT OF HONDA ADDITION WAS FILED FOR RECORD IN THIS OFFICE THIS _____ DAY OF _____, 1977, AT _____ O'CLOCK _____ M., AND WAS RECORDED IN BOOK _____ OF PLATS, PAGE _____ AND THAT THE THREE COPIES WERE COMPARED WITH THE OFFICIAL PLAT AND WERE FOUND TO BE TRUE AND CORRECT COPIES THEREOF.

WAYNE A. JOHNSON, REGISTRAR OF TITLES, BY _____ DEPUTY WAYNE A. JOHNSON, COUNTY RECORDER, BY _____ DEPUTY