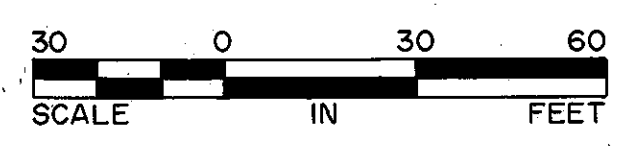
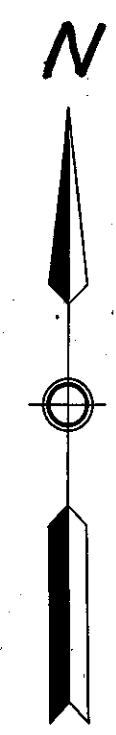
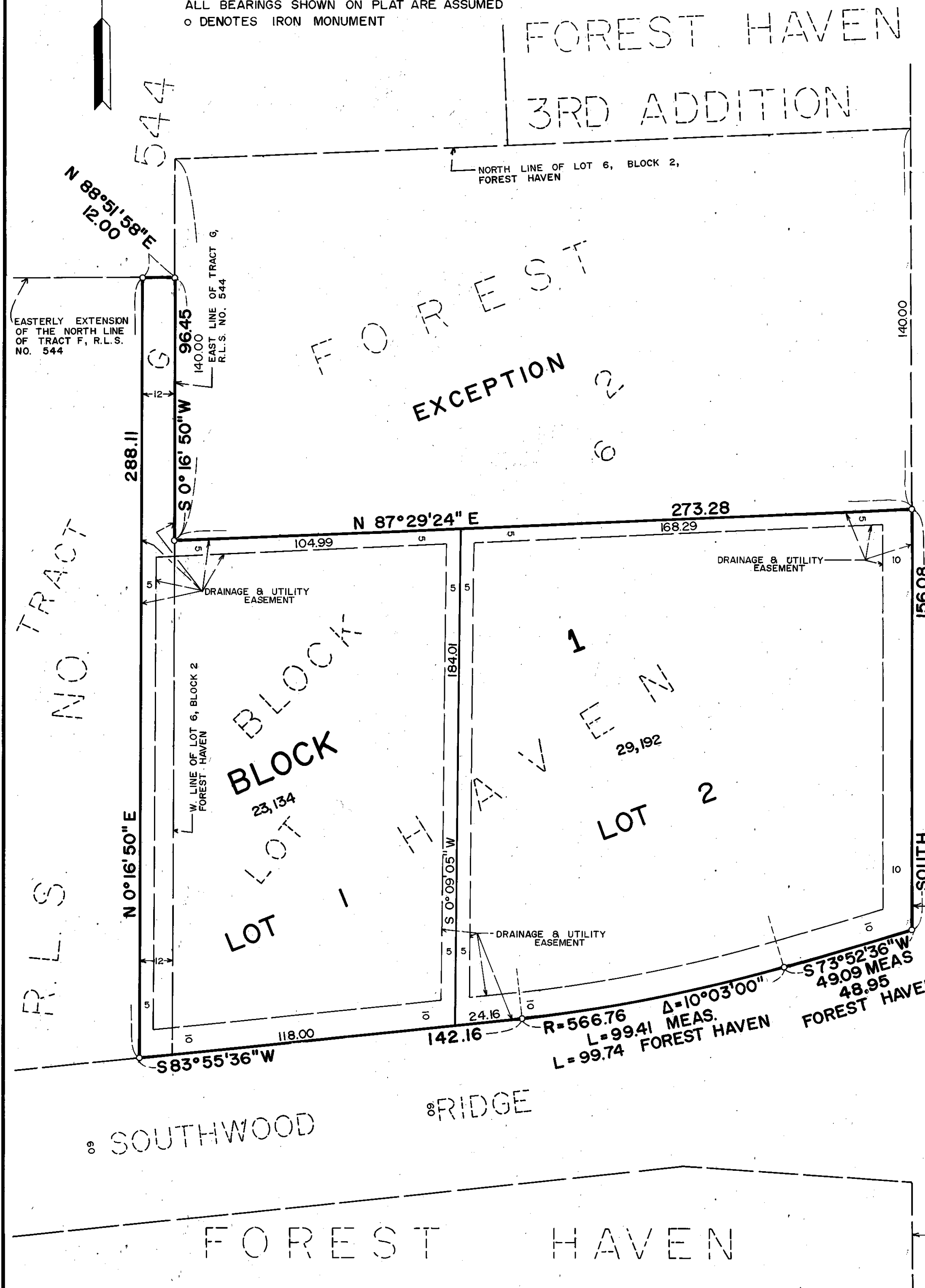


# FOREST HAVEN 4TH ADDITION

R.T. DOC. NO. \_\_\_\_\_



ALL BEARINGS SHOWN ON PLAT ARE ASSUMED  
O DENOTES IRON MONUMENT



KNOW ALL MEN BY THESE PRESENTS: That James A. Jones and Shirley R. Jones, husband and wife, owners and proprietors of the following described property situated in the County of Hennepin, State of Minnesota to wit:

Lot 6, Block 2, Forest Haven, except the North 140 feet, front and rear, thereof, according to the plat thereof on file or of record in the office of the Register of Deeds in and for said Hennepin County.

And  
That part of the East 12 feet of Tract G, lying Southerly of the extension Easterly of the North line of Tract F, Registered Land Survey No. 544, Files of Registrar of Titles, County of Hennepin.

Have caused the same to be surveyed and platted as FOREST HAVEN 4TH ADDITION and do hereby donate and dedicate to the public, for public use forever, the drainage and utility easements as shown on said plat.

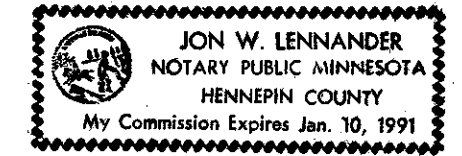
In witness whereof said James A. Jones and Shirley R. Jones, husband and wife, have set their hands this 10th day of December, 1984.

SIGNED: James A. Jones  
James A. Jones

Shirley R. Jones  
Shirley R. Jones

STATE OF MINNESOTA  
COUNTY OF HENNEPIN

The foregoing instrument was acknowledged before me this 10th day of December, 1984 by James A. Jones and Shirley R. Jones, husband and wife.



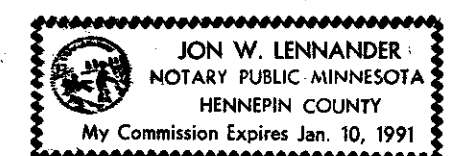
Jon W. Lennander  
Notary Public, Hennepin County, Minnesota  
My Commission Expires January 10, 1991

I hereby certify that I have surveyed and platted the property described on this plat as FOREST HAVEN 4TH ADDITION; that this plat is a correct representation of said survey; that all distances are correctly shown in feet and hundredths of a foot; that all monuments have been correctly placed in the ground as shown; that the outside boundary lines are correctly designated; and that there are no wetlands or public highways to be designated on said plat.

Edward H. Sunde  
Edward H. Sunde, Land Surveyor  
Minnesota License No. 8612

STATE OF MINNESOTA  
COUNTY OF HENNEPIN

The foregoing instrument was acknowledged before me this 29th day of November, 1984 by Edward H. Sunde, Land Surveyor.



Jon W. Lennander  
Notary Public, Hennepin County, Minnesota  
My Commission Expires January 10, 1991

BLOOMINGTON, MINNESOTA

The plat of FOREST HAVEN 4TH ADDITION was approved and accepted by the City Council of the City of Bloomington, Minnesota at a regular meeting thereof, held this \_\_\_ day of \_\_\_, 198\_\_\_. If applicable, the written comments and recommendations of the Commissioner of Transportation and the County Highway Engineer have been received by the City or the prescribed 30 day period has elapsed without receipt of such comments and recommendations, as provided by Minn. Statutes, Section 505.03, Subd. 2.

CITY COUNCIL OF BLOOMINGTON, MINNESOTA

BY: \_\_\_\_\_ its Mayor BY: \_\_\_\_\_ its Manager

PROPERTY TAXATION DEPARTMENT, Hennepin County, Minnesota

I hereby certify that taxes payable in \_\_\_ and prior years have been paid for land described on this plat. Dated this \_\_\_ day of \_\_\_, 198\_\_.

Vernon T. Hoppe, Director BY: \_\_\_\_\_ Tax Clerk

SURVEY DIVISION, Hennepin County, Minnesota

Pursuant to Chapter 810, Minnesota Laws of 1969, this plat has been approved this \_\_\_ day of \_\_\_, 198\_\_.

Robert L. Bakka, Hennepin County Surveyor BY: \_\_\_\_\_

REGISTRAR OF TITLES, Hennepin County, Minnesota

I hereby certify that the within plat of FOREST HAVEN 4TH ADDITION was filed for record in this office this \_\_\_ day of \_\_\_, 198\_\_\_, at \_\_\_ o'clock \_\_\_ M.

R. Dan Carlson, Registrar of Titles BY: \_\_\_\_\_ Deputy