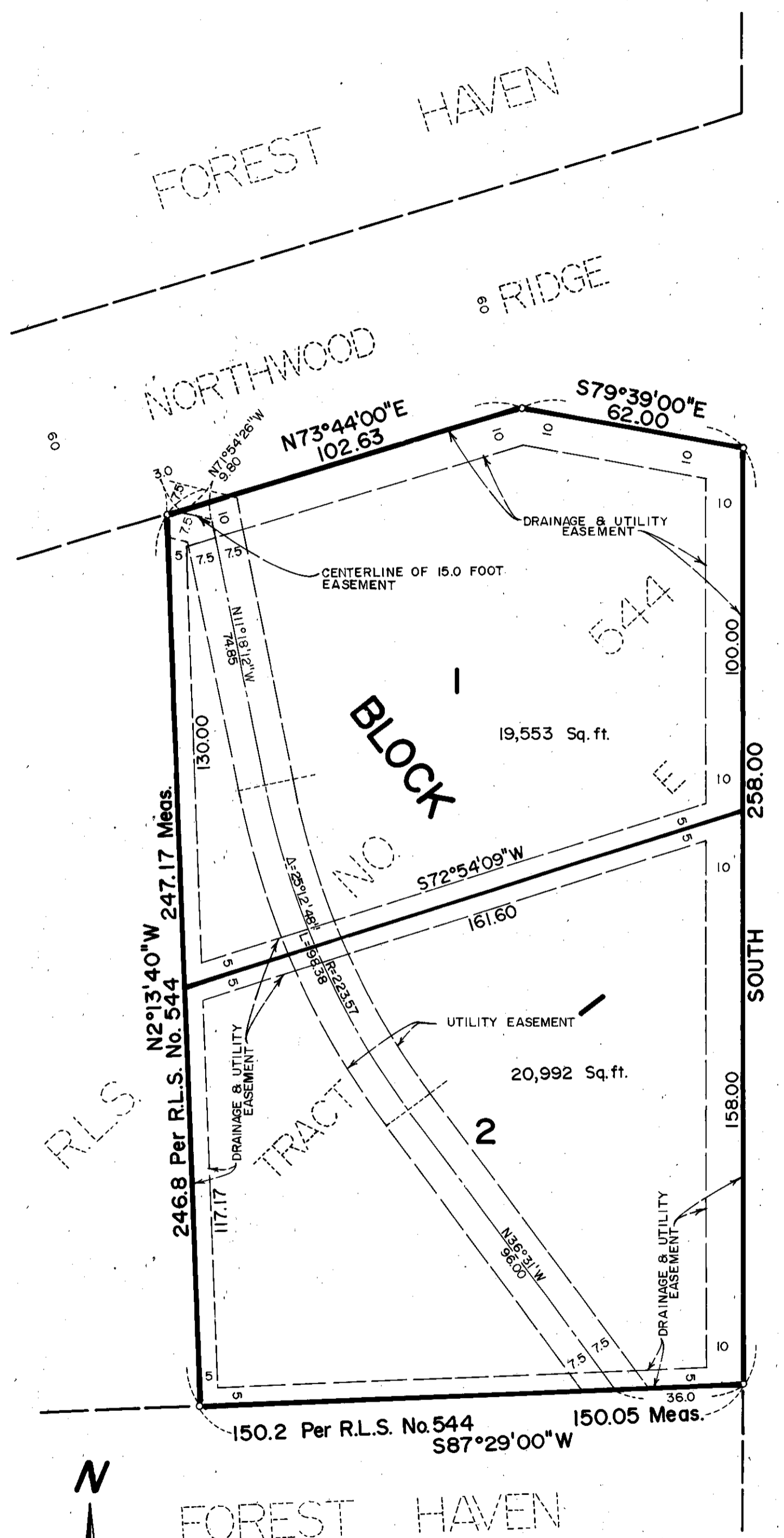

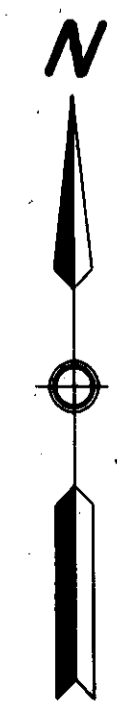


FOREST HAVEN 3RD ADDITION

R.T. DOC. NO. _____



NORMANDEALE BOULEVARD (COUNTY ROAD NO. 34)



ALL BEARINGS SHOWN ON PLAT ARE ASSUMED
 ○ DENOTES IRON MONUMENT

KNOW ALL MEN BY THESE PRESENTS: That Jack Feller, unmarried, owner and proprietor, and Thomas Louis McCarthy, unmarried, contract for deed purchaser of the following described property situated in the County of Hennepin, State of Minnesota to wit:

Tract E, REGISTERED LAND SURVEY NO. 544, Files of Registrar of Titles, County of Hennepin, Minnesota.

Have caused the same to be surveyed and platted as FOREST HAVEN 3RD ADDITION and do hereby donate and dedicate to the public, for public use forever, the utility easement and the drainage and utility easements as shown on said plat.

In witness whereof said Jack Feller, unmarried, has set his hand and seal this 8TH day of OCTOBER, 198 1.

And in witness whereof said Thomas Louis McCarthy, unmarried, has set his hand and seal this 1ST day of SEPTEMBER, 198 1.

SIGNED: Jack Feller
 Jack Feller

SIGNED: Thomas Louis McCarthy
 Thomas Louis McCarthy

STATE OF MINNESOTA
 COUNTY OF HENNEPIN

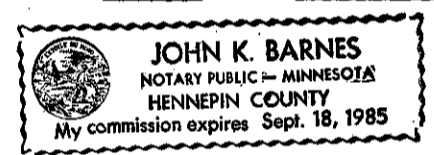
The foregoing instrument was acknowledged before me this 8TH day of OCTOBER, 198 1 by Jack Feller, unmarried.



John K. Barnes
 Notary Public HENNEPIN County, Minnesota
 My Commission Expires SEPT. 18, 1985

STATE OF MINNESOTA
 COUNTY OF HENNEPIN

The foregoing instrument was acknowledged before me this 1ST day of SEPTEMBER, 198 1 by Thomas Louis McCarthy, unmarried.




John K. Barnes
 Notary Public HENNEPIN County, Minnesota
 My Commission Expires SEPT. 18, 1985

I hereby certify that I have surveyed and platted the property described on this plat as FOREST HAVEN 3RD ADDITION; that this plat is a correct representation of said survey; that all distances are correctly shown in feet and hundredths of a foot; that all monuments have been correctly placed in the ground as shown; that the outside boundary lines are correctly designated; and that there are no wetlands or public highways to be designated on said plat.

Edward H. Sunde
 Edward H. Sunde, Land Surveyor
 Minnesota License No. 8612

STATE OF MINNESOTA
 COUNTY OF HENNEPIN

The foregoing instrument was acknowledged before me this 31ST day of AUGUST, 198 1 by Edward H. Sunde, Land Surveyor.



John K. Barnes
 Notary Public HENNEPIN County, Minnesota
 My Commission Expires SEPT. 18, 1985

BLOOMINGTON, MINNESOTA

The plat of FOREST HAVEN 3RD ADDITION was approved and accepted by the City Council of the City of Bloomington, Minnesota at a regular meeting thereof, held this _____ day of _____, 198 _____. If applicable, the written comments and recommendations of the Commissioner of Transportation and the County Highway Engineer have been received by the City or the prescribed 30 day period has elapsed without receipt of such comments and recommendations, as provided by Minn. Statutes, Section 505.03, Subd. 2.

CITY COUNCIL OF BLOOMINGTON, MINNESOTA

BY: _____ its Mayor BY: _____ its Manager

PROPERTY TAXATION DEPARTMENT, Hennepin County, Minnesota

I hereby certify that there are no delinquent taxes for all years prior to 198 ____ for land described on this plat. Dated this _____ day of _____, 198 ____.

Vernon T. Hoppe, Director BY: _____ Tax Clerk

SURVEY DIVISION, Hennepin County, Minnesota

Pursuant to Chapter 810, Minnesota Laws of 1969, this plat has been approved this _____ day of _____, 198 ____.

Robert L. Bakka, Hennepin County Surveyor BY: _____

REGISTRAR OF TITLES, Hennepin County, Minnesota

I hereby certify that the within plat of FOREST HAVEN 3RD ADDITION was filed for record in this office this _____ day of _____, 198 ____, at _____ o'clock _____ M.

R. Dan Carlson, Registrar of Titles BY: _____ Deputy