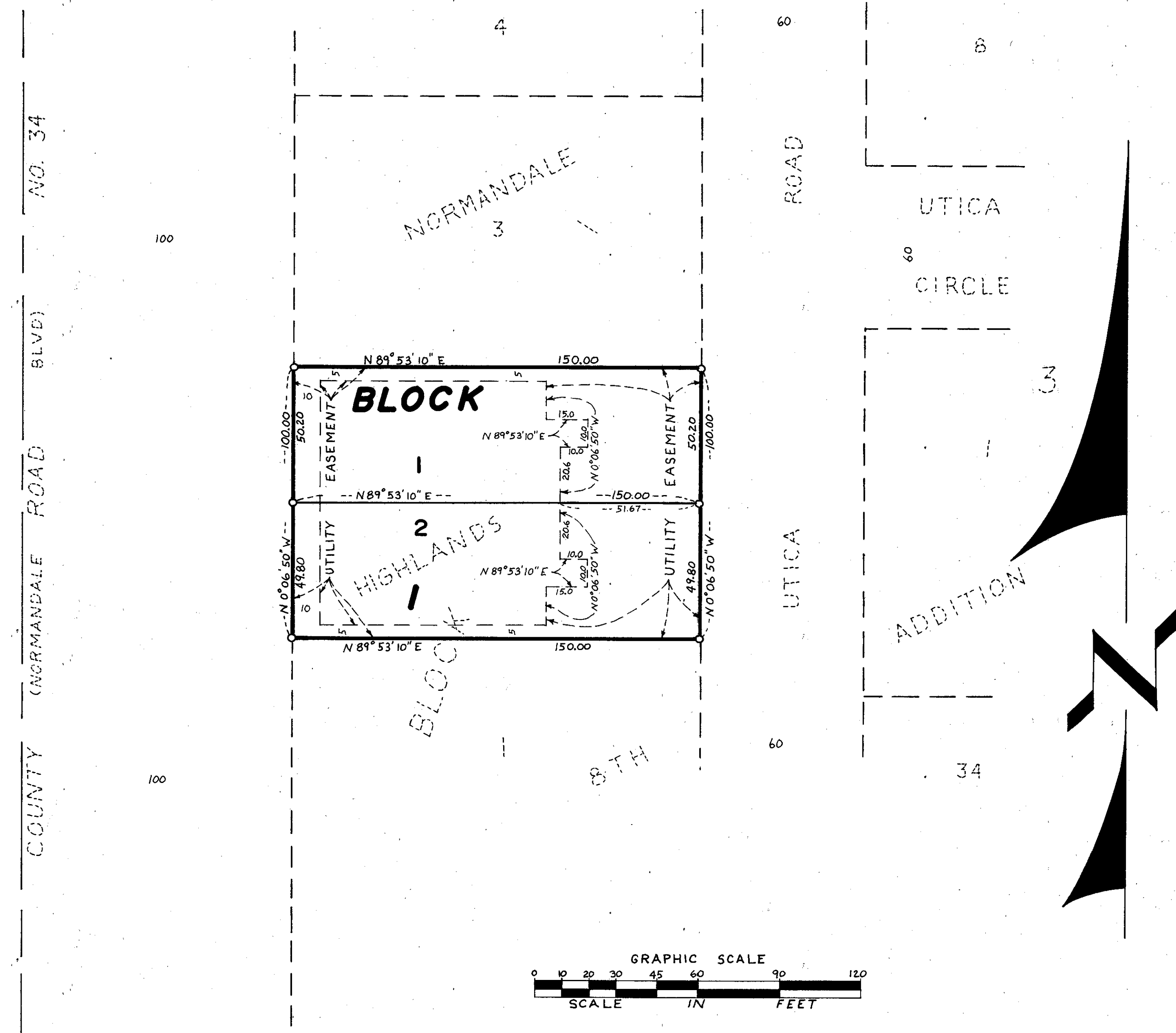


FEIG 3RD ADDITION

THIS SPACE RESERVED FOR BINDING



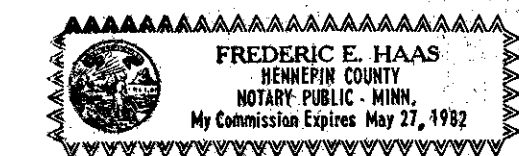
HEDLUND ENGINEERING SERVICES
Civil Engineers & Land Surveyors

ALL BEARINGS SHOWN ARE ASSUMED
o DENOTES IRON MONUMENT
DATE: OCTOBER, 1976

KNOW ALL MEN BY THESE PRESENTS: That Marvin H. Anderson Construction Co., a Minnesota Corporation, fee owner, and Prestige Investments Inc., a Minnesota Corporation, Contract for Deed purchaser of the following described property, situated in the County of Hennepin, State of Minnesota, to wit: Lot 2, Block 1, Normandale Highlands 8th Addition, according to the plat thereof on file or of record in the office of the Registrar of Titles in said Hennepin County. Have caused the same to be surveyed and platted as FEIG 3RD ADDITION, and do hereby donate and dedicate to the public for the public use forever the easements for utility purposes as shown on this plat. In witness whereof said Marvin H. Anderson Construction Co. has caused these presents to be signed by its proper officers and its Corporate seal to be hereunto affixed this 27TH day of OCTOBER A.D. 1976 and said Prestige Investments Inc. has caused these presents to be signed by its proper officers this 27TH day of OCTOBER A.D. 1976.

SIGNED: MARVIN H. ANDERSON CONSTRUCTION CO.
Marlin D. Grant President
Norman C. Soderman Vice-President
 Norman C. Soderman
 PRESTIGE INVESTMENTS, INC.
Gilbert H. Feig President
Gladys O. Feig Secretary
 Gladys O. Feig

State of Minnesota
County of Hennepin
The foregoing instrument was acknowledged before me this 27TH day of OCTOBER 1976 A.D. by Marlin D. Grant and Norman C. Soderman, President and Vice-President respectively, of Marvin H. Anderson Construction Co., a Minnesota Corporation, on behalf of the Corporation.



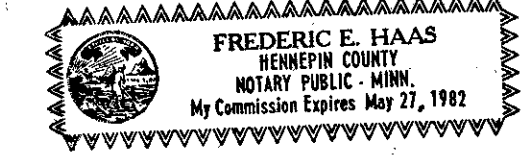
State of Minnesota
County of Hennepin
The foregoing instrument was acknowledged before me this 27TH day of OCTOBER 1976 A.D. by Gilbert H. Feig and Gladys O. Feig, President and Secretary respectively, of Prestige Investments Inc., a Minnesota Corporation, on behalf of the Corporation.



I hereby certify that I have surveyed and platted the property described on this plat as FEIG 3RD ADDITION; that this plat is a correct representation of said survey; that all distances are correctly shown on said plat in feet and hundredths of a foot; that all monuments have been correctly placed in the ground as shown on said plat; that the outside boundary lines are correctly designated on said plat; and that there are no wetlands or public highways to be designated on said plat.

Calvin H. Hedlund
Calvin H. Hedlund, Land Surveyor
Minnesota Registration No. 5942

State of Minnesota
County of Hennepin
The foregoing instrument was acknowledged before me this 27TH day of OCTOBER 1976 A.D. by Calvin H. Hedlund, Land Surveyor.



BLOOMINGTON, MINNESOTA
The plat of FEIG 3RD ADDITION was approved and accepted by the City Council of Bloomington, Minnesota, at a regular meeting thereof held on this _____ day of _____ 1976 A.D.
CITY COUNCIL OF BLOOMINGTON, MINNESOTA

By _____ Mayor By _____ Manager

FINANCE DIVISION, Hennepin County, Minnesota
I hereby certify that there are no delinquent taxes for all years prior to _____ for land described on this plat.
Dated this _____ day of _____ 1976 A.D.

Vernon T. Hoppe, Director By _____ Tax Clerk

HENNEPIN COUNTY SURVEYOR
Pursuant to chapter 810, Minnesota laws of 1969, this plat has been approved this _____ day of _____ 1976 A.D.

By Alver R. Freeman
Hennepin County Surveyor

REGISTRAR OF TITLES, Hennepin County, Minnesota
I hereby certify that the within plat of FEIG 3RD ADDITION was filed in this office this _____ day of _____ 1976 A.D. at _____ o'clock _____ M. and that the two copies were compared with the official plat and were found to be true and correct copies thereof.

Wayne A. Johnson, Registrar of Titles By _____ Deputy.