

DONALD K. SMITH 1ST ADDITION

KNOW ALL MEN BY THESE PRESENTS: That Donald K. Smith and Delores A. Smith, husband and wife, owners and proprietors of the following described land, situated in the County of Hennepin, State of Minnesota, to wit:

The West 468.58 feet of the South 197.4 feet of the North 927.96 feet of the Northwest 1/4 of the Northwest 1/4, Section 3, Township 27, Range 24.

Have caused the same to be surveyed and platted as DONALD K. SMITH 1ST ADDITION, and do hereby donate and dedicate to the public, for public use forever the street, avenue and easement for drainage and utility purposes as shown on the plat.

In witness whereof Donald K. Smith and Delores A. Smith, husband and wife, have hereunto set their hand and seals this 23 day of April A.D., 1974.

SIGNED:

Donald K. Smith Donald K. Smith
Delores A. Smith Delores A. Smith

STATE OF MINNESOTA
COUNTY OF Hennepin

The foregoing instrument was acknowledged before me this 23rd day of April A.D., 1974 by Donald K. Smith and Delores A. Smith, husband and wife.

Judith A. Johnson
Notary Public, Hennepin County, Minnesota
My Commission Expires April 27, 1980

I hereby certify that I have surveyed and platted the property described on this plat as DONALD K. SMITH 1ST ADDITION, that this plat is a correct representation of said survey; that all distances are correctly shown on said plat in feet and hundredths of a foot; that all monuments have been correctly placed in the ground as shown on said plat; that the outside boundary lines are designated on said plat; and there are no wet lands to be designated on said plat.

Arvid T. Bodin
Arvid T. Bodin
Land Surveyor
Minn. Reg. No. 9396

STATE OF MINNESOTA
COUNTY OF Hennepin

The foregoing instrument was acknowledged before me this 18th day of April A.D., 1974, by Arvid T. Bodin, Land Surveyor.

Joyce A. Peterson
Notary Public, Hennepin County, Minnesota
My Commission Expires April 11, 1978

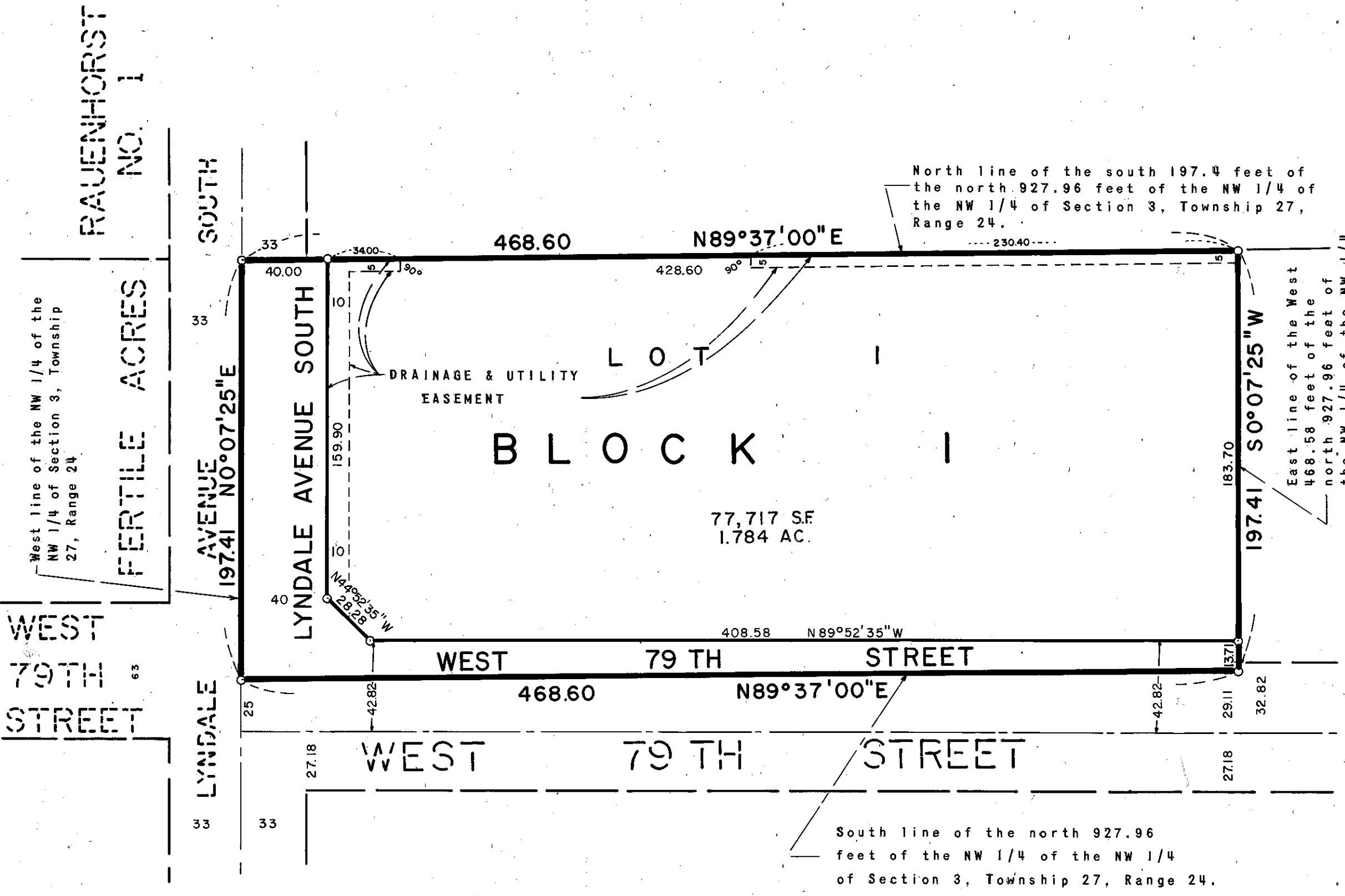
The plat of DONALD K. SMITH 1ST ADDITION was approved and accepted by the City Council of Bloomington, Minnesota at a regular meeting thereof held this _____ day of _____ A.D., 1974.

CITY COUNCIL OF BLOOMINGTON, MINNESOTA

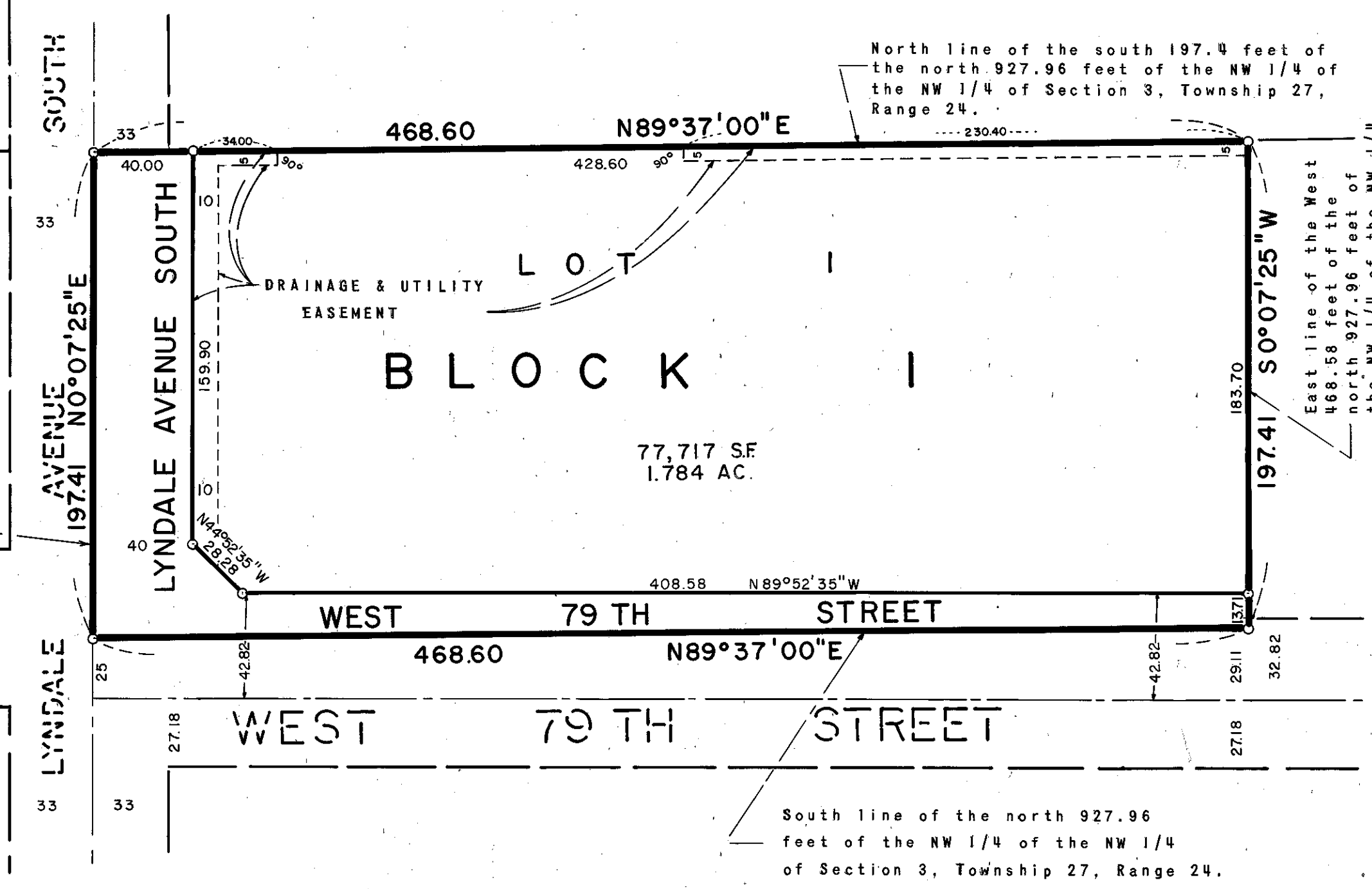
By _____ Mayor By _____ Manager

Pursuant to Chapter 810, Minnesota Laws of 1969, this plat has been approved this _____ day of _____ A.D., 1974.

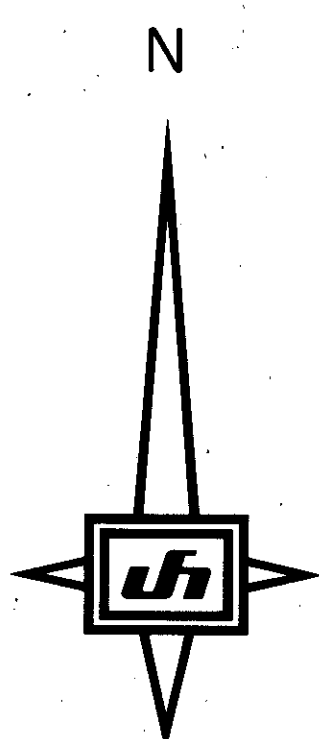
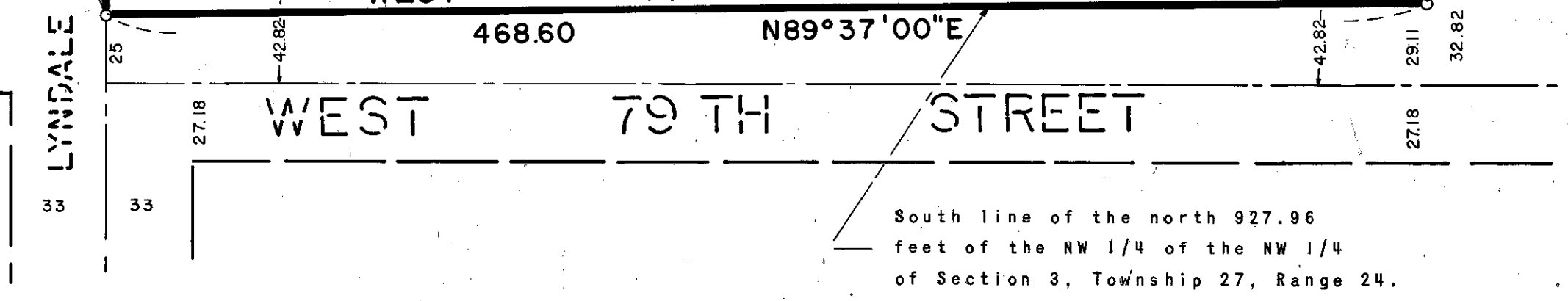
By _____
Alver R. Freeman
Hennepin County Surveyor



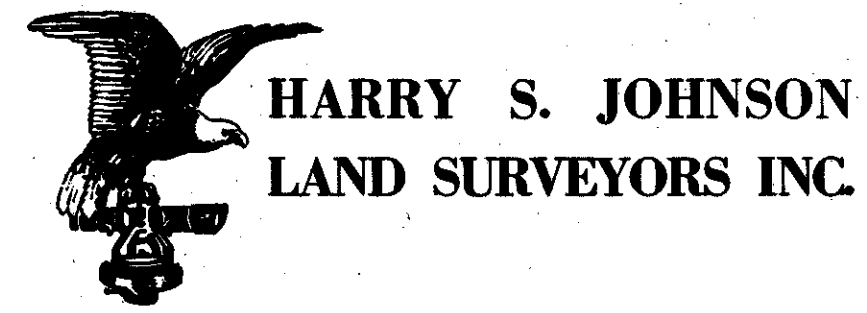
RAUENHORST NO. 1
FERTILE ACRES
West line of the NW 1/4 of the NW 1/4 of Section 3, Township 27, Range 24
197.41 N0°07'25\"/>



WEST 79TH STREET
27.18
27.18



SCALE IN FEET
0 25 50 75 100 125 150
O DENOTES IRON MONUMENT
BEARINGS SHOWN ARE BASED ON ASSUMED DATUM.



HARRY S. JOHNSON
LAND SURVEYORS INC.