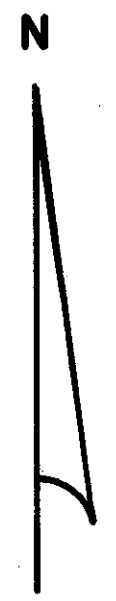
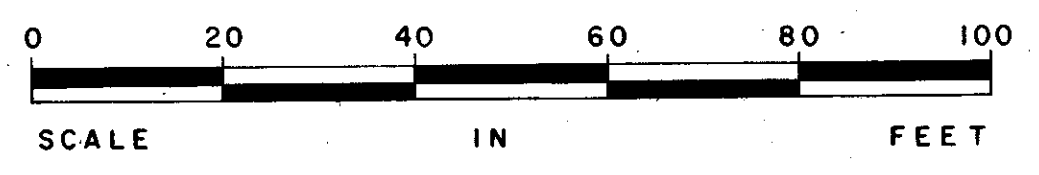
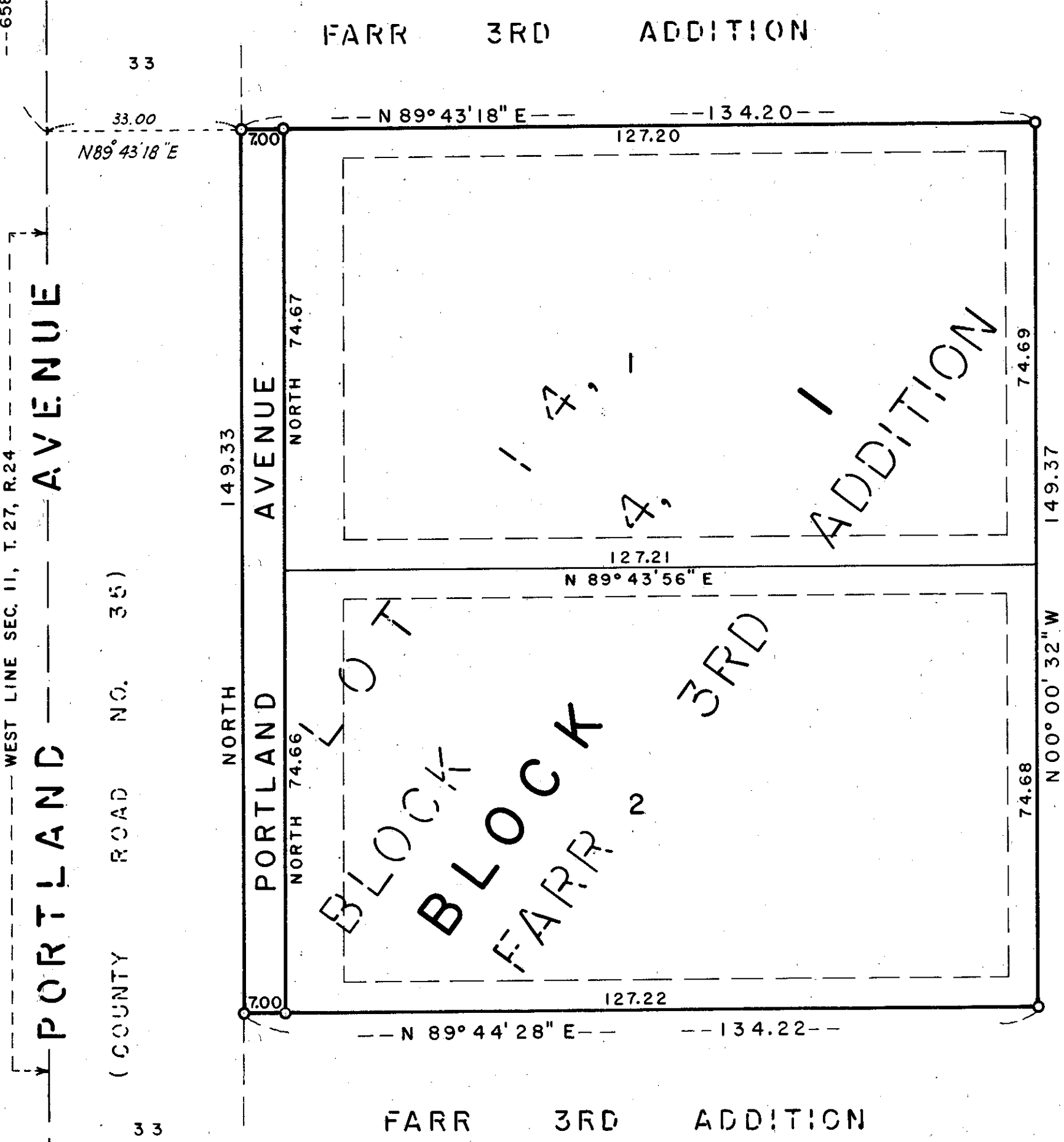


# DEWEY 2ND ADDITION

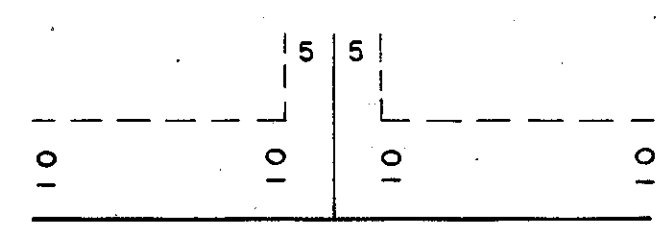


HENN. CO. MON.  
W 1/4 COR. SEC. II,  
T. 27, R. 24

○ DENOTES IRON MONUMENT  
BEARINGS SHOWN ARE ASSUMED



DRAINAGE AND UTILITY EASEMENTS ARE SHOWN THUS :



BEING 5 FEET IN WIDTH AND ADJOINING LOT LINES,  
AND 10 FEET IN WIDTH AND ADJOINING STREET LINES,  
AS SHOWN ON THE PLAT.

parker engineering inc.

Know all men by these presents that Byron B. Sieverding and Darlene C. Sieverding, husband and wife, owners and proprietors and Home Federal Savings and Loan Association, a United States Corporation, mortgagee of the following described property situated in the State of Minnesota and County of Hennepin to wit:

Lot 14, Block 4, FARR 3RD ADDITION, according to the recorded plat thereof, Hennepin County, Minnesota.  
Have caused the same to be surveyed and platted as DEWEY 2ND ADDITION and do hereby donate and dedicate to the public for public use forever the Avenue and Easements for drainage and utility purposes as shown on the plat. In witness whereof said Byron B. Sieverding and Darlene C. Sieverding, husband and wife, have hereunto set their hands this 3RD day of December, 1975. And said Home Federal Savings and Loan Association, a United States Corporation, has caused these presents to be signed by its proper officers and its corporate seal to be hereunto affixed this 16th day of December A.D. 1975.

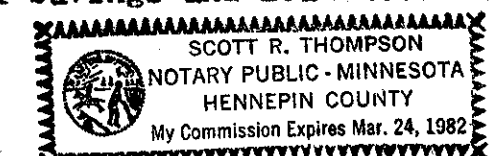
*Byron B. Sieverding*  
Byron B. Sieverding  
*Darlene C. Sieverding*  
Darlene C. Sieverding

Home Federal Savings and Loan Association of Minneapolis  
By: *Virginia J. Carlson* its Vice President  
By: *Marjorie E. Norton* its Asst. Vice President

STATE OF MINNESOTA  
COUNTY OF HENNEPIN  
The foregoing instrument was acknowledged before me this 3 day of December A.D. 1975 by Byron B. Sieverding and Darlene C. Sieverding, husband and wife.

*George F. Hayden*  
Notary Public, Hennepin County, Minnesota  
My commission expires Dec. 15, 1975

STATE OF MINNESOTA  
COUNTY OF HENNEPIN  
The foregoing instrument was acknowledged before me this 16th day of December A.D. 1975 by VIRGINIA J. CARLSON, Vice President and MARJORIE E. NORTON, Asst. Vice President of Home Federal Savings and Loan Association, a United States Corporation, on behalf of the corporation.



*Scott R. Thompson*  
Notary Public, Hennepin County, Minnesota  
My commission expires \_\_\_\_\_

I hereby certify that I have surveyed and platted the property described on this plat as DEWEY 2ND ADDITION; that this plat is a correct representation of said survey; that all distances are correctly shown in feet and hundredths of a foot; that all monuments have been correctly placed in the ground as shown; that the outside boundary lines are correctly designated and that there are no wet lands to be designated on the plat.

*Clyde H. Parker*  
Clyde H. Parker, Land Surveyor  
Minn. Reg. No. 2055

STATE OF MINNESOTA  
COUNTY OF HENNEPIN  
The foregoing instrument was acknowledged before me this 3 day of December A.D. 1975 by Clyde H. Parker, Land Surveyor.

*George F. Hayden*  
Notary Public, Hennepin County, Minnesota  
My commission expires \_\_\_\_\_

BLOOMINGTON MINNESOTA  
This plat of DEWEY 2ND ADDITION was approved and accepted by the City Council of the City of Bloomington, Minnesota, at a regular meeting thereof held this \_\_\_\_\_ day of \_\_\_\_\_ 1975.  
CITY OF BLOOMINGTON, MINNESOTA

\_\_\_\_\_  
Mayor  
\_\_\_\_\_  
Manager

FINANCE DIVISION, Hennepin County, Minnesota.  
I hereby certify that there are no delinquent taxes for all years prior to \_\_\_\_\_ for land described on this plat. Dated this \_\_\_\_\_ day of \_\_\_\_\_ 1975.

Vernon T. Hoppe, Director By \_\_\_\_\_ Tax Clerk

HENNEPIN COUNTY SURVEYOR  
Pursuant to Chapter 810, Minnesota Laws 1969, this plat has been approved this \_\_\_\_\_ day of \_\_\_\_\_, 1975.

*Alver R. Freeman*, Hennepin County Surveyor

REGISTER OF DEEDS, Hennepin County, Minnesota  
I hereby certify that the within plat of DEWEY 2ND ADDITION was filed for record in this office this \_\_\_\_\_ day of \_\_\_\_\_ 1975, at \_\_\_\_\_ o'clock \_\_\_\_\_ M. and was recorded in Book \_\_\_\_\_ of Plats, Page \_\_\_\_\_ and that the two copies were compared with the official plat and were found to be true and correct copies thereof.

Wayne A. Johnson, Register of Deeds, by \_\_\_\_\_ Deputy.