

DEVONWOOD SOUTH 5TH ADDITION

D-55

R.T. DOC. NO. _____

KNOW ALL MEN BY THESE PRESENTS: That Centex Homes Enterprises, Inc., a Nevada corporation, fee owner, of the following described property situated in the State of Minnesota, County of Hennepin, to wit:

Outlots B and D, MINNESOTA BLUFFS, according to the plat thereof on file or of record in the office of the Registrar of Titles.

Also, Outlot C, DEVONWOOD SOUTH 4TH ADDITION, according to the plat thereof on file or of record in the office of the Registrar of Titles.

Has caused the same to be surveyed and platted as DEVONWOOD SOUTH 5TH ADDITION and does hereby donate and dedicate to the public for public use forever the avenue and the drainage and utility easements as shown on the plat.


In witness whereof said Centex Homes Enterprises, Inc., a Nevada corporation, has caused these presents to be signed by its proper officer this _____ day of _____, 19__.

SIGNED:

CENTEX HOMES ENTERPRISES, INC.

By Thomas M. Boyce President of Minn. Division
Thomas M. Boyce

STATE OF MINNESOTA
COUNTY OF HENNEPIN The foregoing instrument was acknowledged before me this _____ day of _____, 19__, by Thomas M. Boyce, President of Minn. Division of Centex Homes Enterprises, Inc., a Nevada corporation on behalf of the corporation.

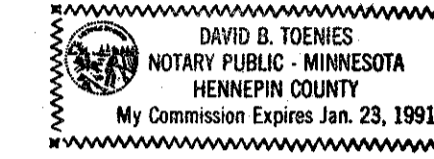


M. A. Schroetke
Notary Public, Hennepin County, Minnesota
My Commission Expires OCTOBER 21, 1988

I hereby certify that I have surveyed and platted the property described on this plat as DEVONWOOD SOUTH 5TH ADDITION; that this plat is a correct representation of said survey; that all distances are correctly shown in feet and hundredths of a foot; that all monuments have been placed in the ground as shown; that the outside boundary lines are correctly designated on the plat and that there are no wetlands to be designated on said plat.

Theodore D. Kemna
Theodore D. Kemna
Land Surveyor
Minnesota License No. 17006

STATE OF MINNESOTA
COUNTY OF HENNEPIN The foregoing instrument was acknowledged before me this 30th day of May, 1986, by Theodore D. Kemna, Land Surveyor.



David B. Toenies
David B. Toenies
Notary Public, Hennepin County, Minnesota
My Commission Expires January 23, 1991

BLOOMINGTON, MINNESOTA

This plat of DEVONWOOD SOUTH 5TH ADDITION was approved and accepted by the City Council of the City of Bloomington, Minnesota at a regular meeting thereof held this _____ day of _____, 19__. If applicable, the written comments and recommendations of the Commissioner of Transportation and the County Highway Engineer have been received by the City or the prescribed 30 day period has elapsed without receipt of such comments and recommendations as provided by Minnesota Statutes, Section 505.03, Subdivision 2.

CITY OF BLOOMINGTON, MINNESOTA

By _____, Mayor By _____, City Manager

PROPERTY TAX AND PUBLIC RECORDS DEPARTMENT, Hennepin County, Minnesota

I hereby certify that taxes payable in _____ and prior years have been paid for land described on this plat. Dated this _____ day of _____, 19__.

Dale G. Folstad, Hennepin County Auditor By _____, Deputy

SURVEY DIVISION, Hennepin County, Minnesota

Pursuant to Chapter 810, Minnesota Laws of 1969, this plat has been approved this _____ day of _____, 19__.

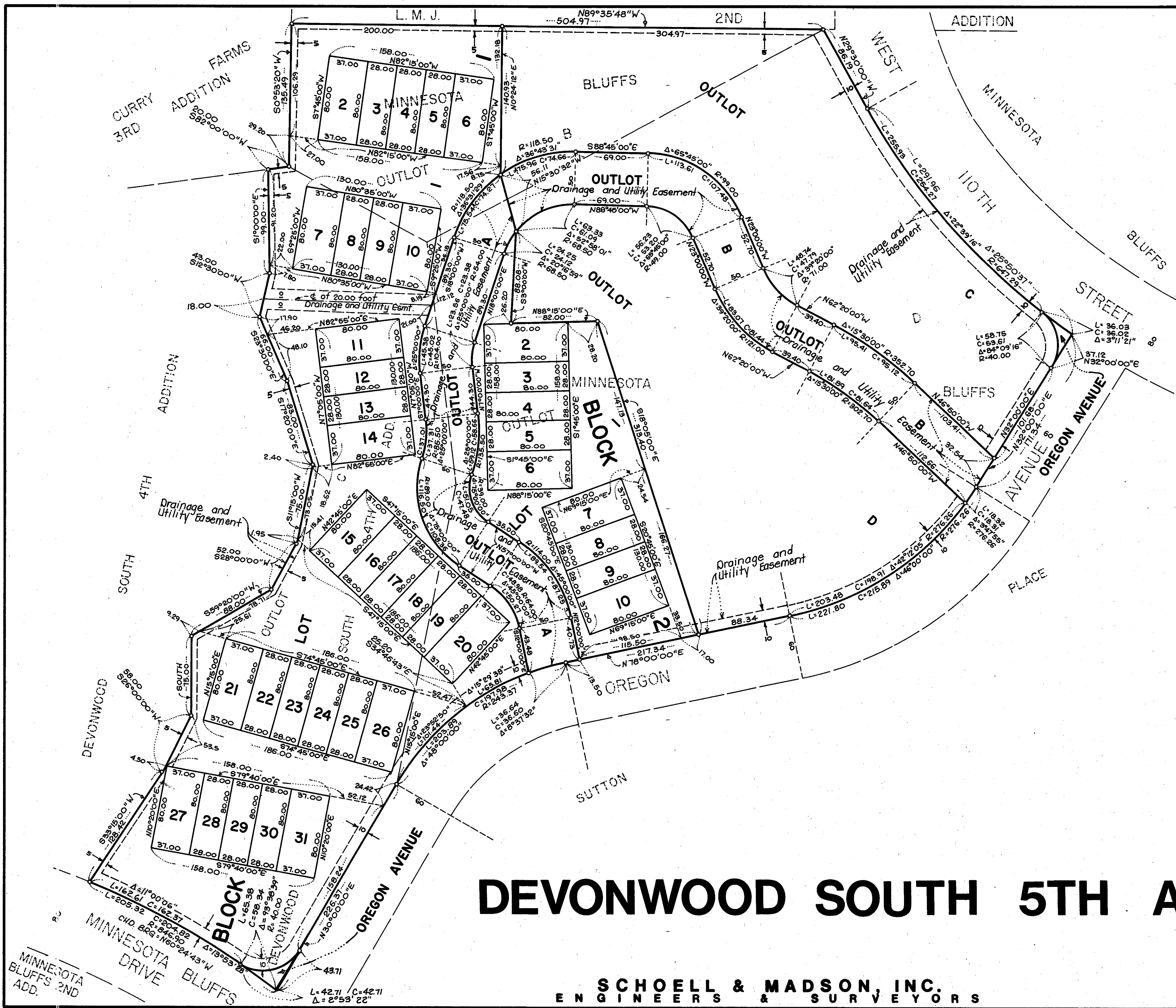
_____, County Surveyor By _____

REGISTRAR OF TITLES, Hennepin County, Minnesota

I hereby certify that the within plat of DEVONWOOD SOUTH 5TH ADDITION was filed in this office this _____ day of _____, 19__, at _____ o'clock _____ M.

R. Dan Carlson, Registrar of Titles By _____, Deputy

60018-0009



DEVONWOOD SOUTH 5TH ADDITION

SCHOELL & MADSON, INC.
ENGINEERS & SURVEYORS

60018-009

MINNESOTA BLUFFS 2ND ADD.
MINNESOTA DRIVE BLUFFS