

DEVONWOOD SOUTH

R.T. DOC. NO. _____

KNOW ALL MEN BY THESE PRESENTS: That The Northwestern Mutual Life Insurance Company, a Wisconsin corporation, fee owner of the following described property situated in the State of Minnesota, County of Hennepin to wit:

Outlot M, MINNESOTA BLUFFS, according to the recorded plat thereof.

Has caused the same to be surveyed and platted as DEVONWOOD SOUTH and does hereby donate and dedicate to the public for public use forever the street, the avenues and the easements for utility purposes and for drainage and utility purposes, as shown on the plat.

In witness whereof said The Northwestern Mutual Life Insurance Company, a Wisconsin corporation, has caused these presents to be signed by its proper officers and its corporate seal to be hereunto affixed this 14TH day of OCTOBER, 1983.

SIGNED:


THE NORTHWESTERN MUTUAL LIFE INSURANCE COMPANY

By Gordon C. Davidson its VICE PRESIDENT

By George M. Higbee its ASS'T SECRETARY

STATE OF WISCONSIN

COUNTY OF MILWAUKEE The foregoing instrument was acknowledged before me this 14TH day of OCTOBER, 1983, by GORDON C. DAVIDSON, VICE PRESIDENT and GEORGE M. HIGBEE, ASS'T SECRETARY of The Northwestern Mutual Life Insurance Company, a Wisconsin corporation, on behalf of the



Bernice Buse
Notary Public, Milwaukee County, Wisconsin
My Commission Expires FEBRUARY 5, 1984

I hereby certify that I have surveyed and platted the property described on this plat as DEVONWOOD SOUTH; that this plat is a correct representation of said survey; that all distances are correctly shown on the plat in feet and hundredths of a foot; that all monuments have been correctly placed in the ground as shown on the plat; that the outside boundary lines are correctly designated on the plat; and that there are no wetlands to be designated on the plat.

Carlisle Madson
Carlisle Madson
Land Surveyor, Minn. Lic. No. 4374

STATE OF MINNESOTA

COUNTY OF HENNEPIN The foregoing instrument was acknowledged before me this 11th day of October, 1983, by Carlisle Madson, Land Surveyor.

Theodore D. Kemna
Theodore D. Kemna
Notary Public, Hennepin County, Minnesota
My Commission Expires January 27, 1986

CITY COUNCIL OF THE CITY OF BLOOMINGTON

This plat of DEVONWOOD SOUTH was approved and accepted by the City Council of the City of Bloomington, Minnesota, at a regular meeting thereof, held this _____ day of _____, 19____. If applicable, the written comments and recommendations of the Commissioner of Transportation and the County Highway Engineer have been received by the City or the prescribed 90 day period has elapsed without receipt of such comments and recommendations, as provided by Minnesota Statutes, Section 505.03, Subdivision 2.

CITY COUNCIL OF THE CITY OF BLOOMINGTON

By _____ Mayor

By _____ Manager

PROPERTY TAXATION DEPARTMENT, Hennepin County, Minnesota

I hereby certify that there are no delinquent taxes for all years prior to _____ for land described on this plat. Dated this day of _____, 19____.

Vernon T. Hoppe, Director

By _____ Tax Clerk

SURVEY DIVISION, Hennepin County, Minnesota

Pursuant to Chapter 810, Minnesota Laws of 1969, this plat has been approved this _____ day of _____, 19____.

Robert L. Bakka, County Surveyor

By _____

REGISTRAR OF TITLES, Hennepin County, Minnesota

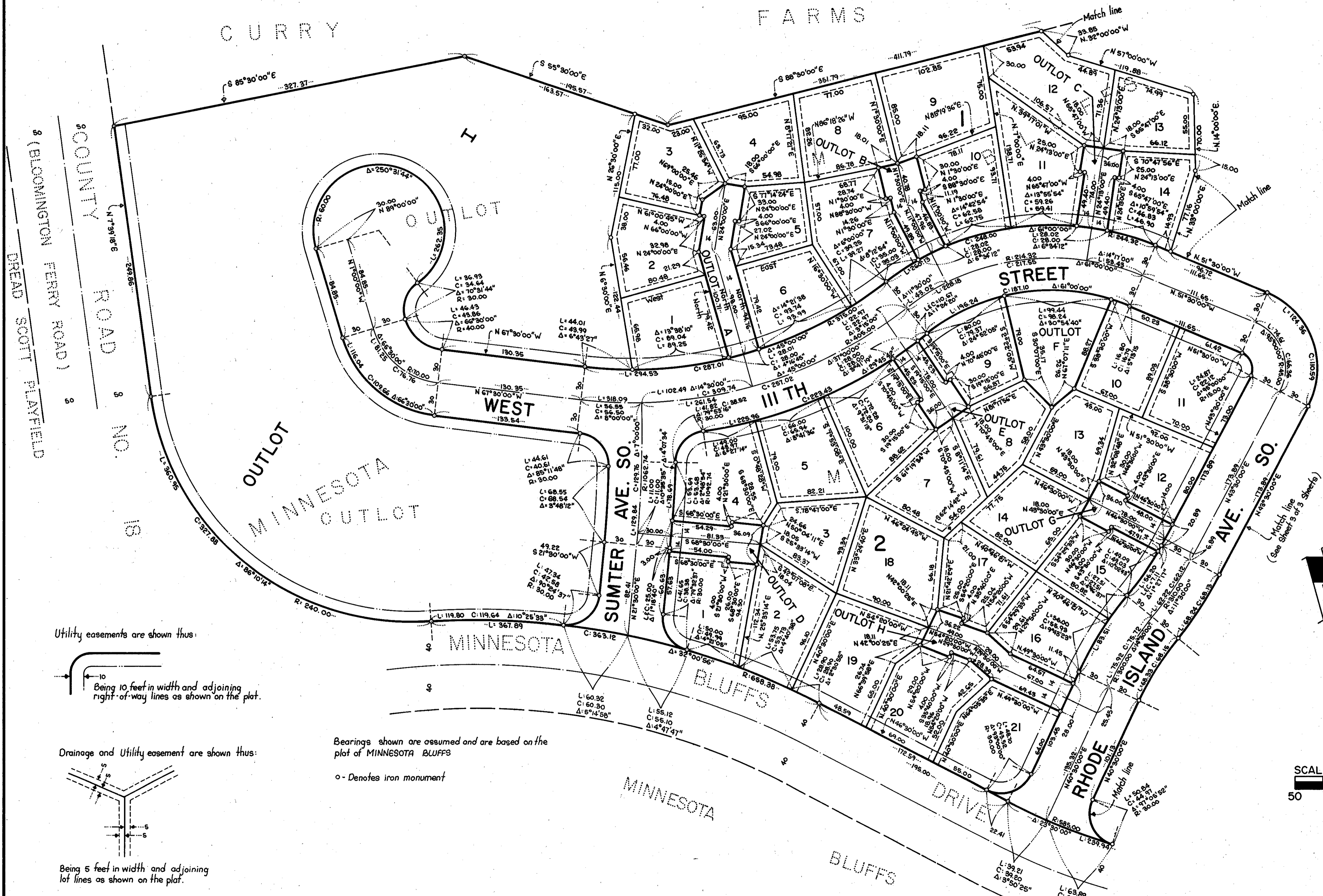
I hereby certify that the within plat of DEVONWOOD SOUTH was filed in this office this _____ day of _____, 19____, at _____ o'clock _____ M.

R. Dan Carlson, Registrar of Titles

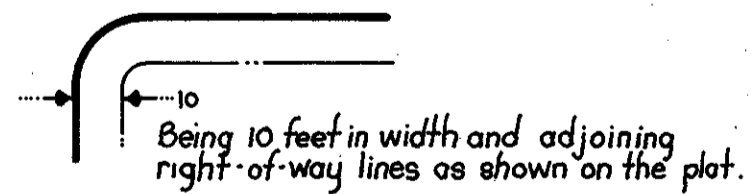
By _____ Deputy

DEVONWOOD SOUTH

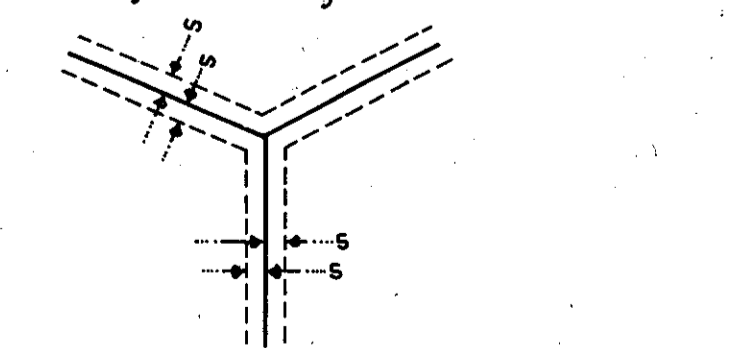
R.T. DOC. NO. _____



Utility easements are shown thus:

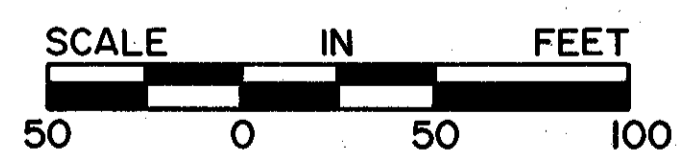


Drainage and Utility easement are shown thus:



Bearings shown are assumed and are based on the plat of MINNESOTA BLUFFS

o - Denotes iron monument

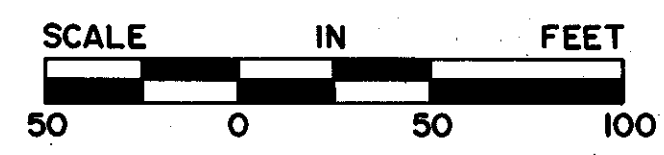
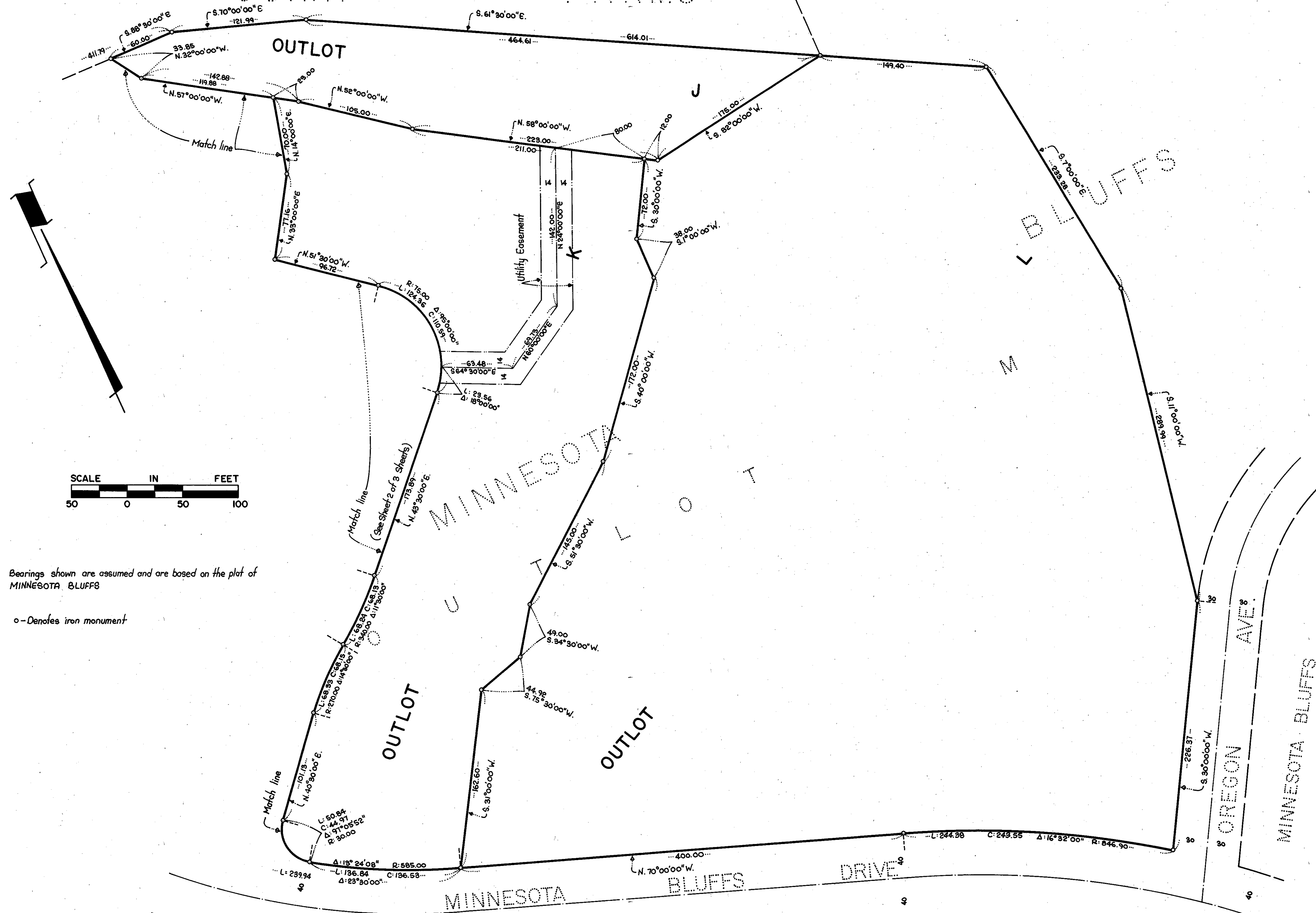


SCHOELL & MADSON, INC.
ENGINEERS · SURVEYORS · PLANNERS

DEVONWOOD SOUTH

R.T. DOC. NO. _____

CURRY FARMS



Bearings shown are assumed and are based on the plot of MINNESOTA BLUFFS

o - Denotes iron monument

SCHOELL & MADSON, INC. ENGINEERS SURVEYORS PLANNERS MINNESOTA BLUFFS