

DAVIDSON ADDITION

BOOK _____ PAGE _____
C. R. DOC. NO. _____

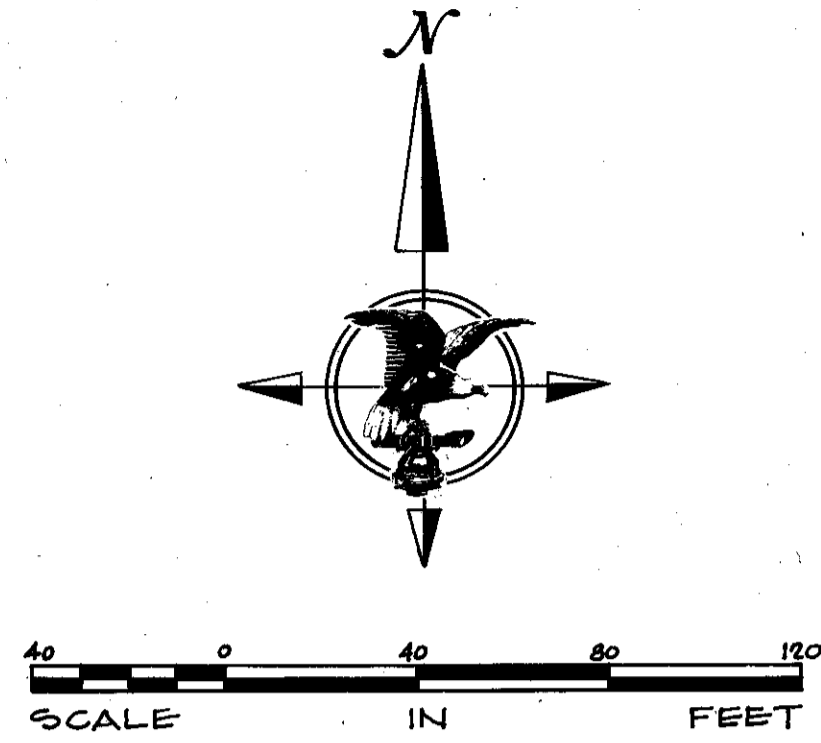
BINDING

FOR

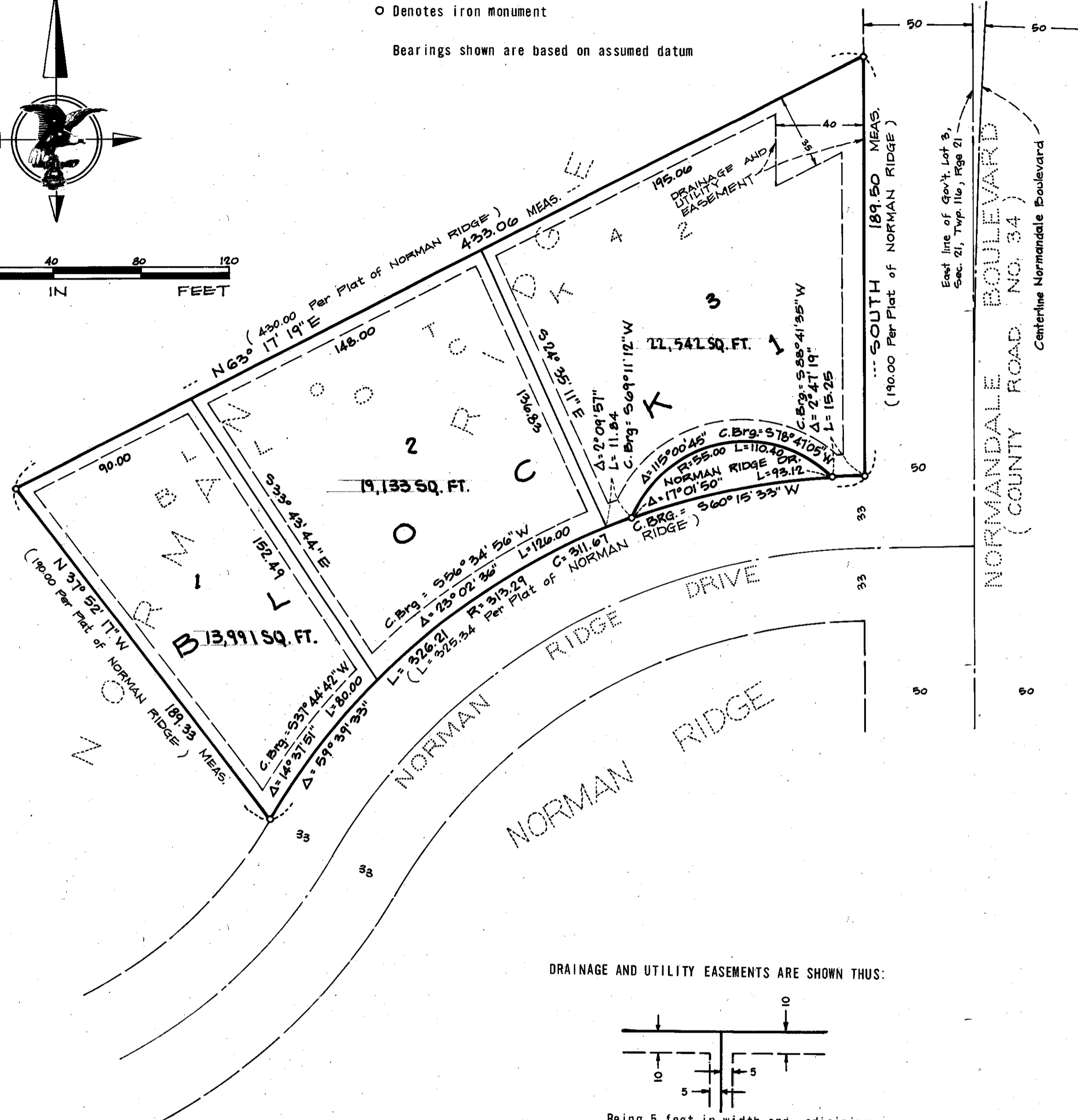
RESERVED

SPACE

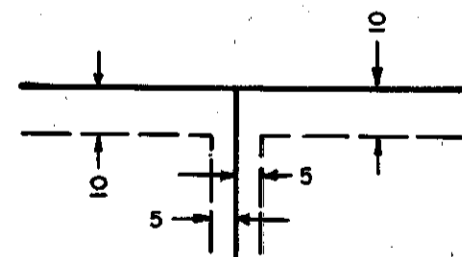
THIS



○ Denotes iron monument
Bearings shown are based on assumed datum



DRAINAGE AND UTILITY EASEMENTS ARE SHOWN THUS:



Being 5 feet in width and adjoining lot lines, and being 10 feet in width adjoining street lines, as shown on the plat.

KNOW ALL MEN BY THESE PRESENTS: That Herman E. Quist, Jr. and Doris M. Quist, husband and wife, owners and proprietors and Northwestern National Bank Southwest, a United States banking corporation, mortgagee, of the following described land, situate in the County of Hennepin, State of Minnesota, to wit:

Lot 4, Block 2, NORMAN RIDGE, according to the recorded plat thereof, on file of record in the office of County Recorder, in and for said Hennepin County.

Have caused the same to be surveyed and platted as DAVIDSON ADDITION and do hereby donate and dedicate to the public, for public use forever, the drive and the drainage and utility easements as shown on said plat.

In witness whereof Herman E. Quist, Jr. and Doris M. Quist, husband and wife, have caused these presents to be signed this 9th day of June, 1978.

And in witness whereof Northwestern National Bank Southwest, a United States banking corporation, has caused these presents to be signed by its proper officers and its corporate seal to be hereunto affixed this 6th day of June, 1978.

SIGNED:

Herman E. Quist, Jr. Herman E. Quist, Jr.
Doris M. Quist Doris M. Quist

Northwestern National Bank Southwest

Robert L. Boe its Vice President
Timothy J. Guiliani its Assistant Vice President

STATE OF MINNESOTA
COUNTY OF Hennepin

The foregoing instrument was acknowledged before me this 9th day of June, 1978 by Herman E. Quist, Jr. and Doris M. Quist, husband and wife.

Thomas J. Anderson
Notary Public, Hennepin County, Minnesota
My Commission Expires Jan 6, 1980

STATE OF MINNESOTA
COUNTY OF Hennepin

The foregoing instrument was acknowledged before me this 6th day of June, 1978 by Robert L. Boe its Vice President and Timothy J. Guiliani its Assistant Vice President said Northwestern National Bank Southwest, a United States banking corporation, on behalf of said corporation.

Thomas J. Anderson
Notary Public, Hennepin County, Minnesota
My Commission Expires Jan 6, 1980


I hereby certify that I have surveyed and platted the property described on this plat as DAVIDSON ADDITION; that this plat is a correct representation of said survey; that all distances are correctly shown on said plat in feet and hundredths of a foot; that all monuments have been correctly placed in the ground as shown on said plat; that the outside boundary lines are correctly designated; and that there are no wetlands to be designated on said plat.

Harry S. Johnson
Harry S. Johnson
Land Surveyor
Minnesota Registration No. 5065

STATE OF MINNESOTA
COUNTY OF Hennepin

The foregoing instrument was acknowledged before me this 21st day of June, 1978 by Harry S. Johnson, Land Surveyor.

David Anderson
David Anderson
Notary Public, Carver County, Minnesota
My Commission Expires September 11, 1984



BLOOMINGTON, MINNESOTA

This plat of DAVIDSON ADDITION was approved and accepted by the City Council of Bloomington, Minnesota, at a regular meeting thereof held this ___ day of _____, 19__.

BY _____ Mayor

CITY COUNCIL OF BLOOMINGTON, MINNESOTA

BY _____ Manager

FINANCE DIVISION, Hennepin County, Minnesota

I hereby certify that there are no delinquent taxes for all years prior to 19__ for land described on this plat. Dated this ___ day of _____, 19__.

Vernon T. Hoppe, Director

BY _____ Tax Clerk

SURVEY DIVISION, Hennepin County, Minnesota

Pursuant to Chapter 810 Minnesota Laws of 1969, this plat has been approved this ___ day of _____, 19__.

Alver R. Freeman Hennepin County Surveyor

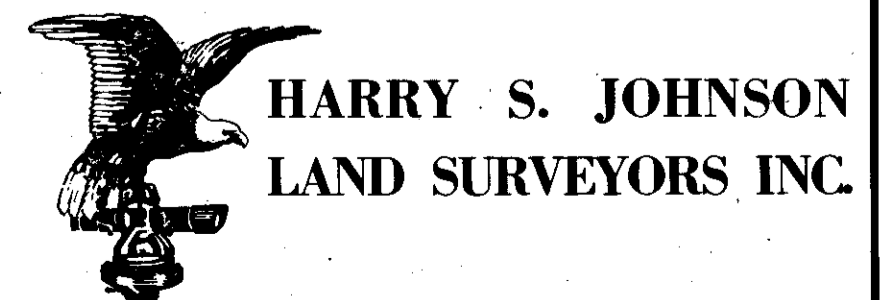
BY _____

COUNTY RECORDER, Hennepin County, Minnesota

I hereby certify that the within plat of DAVIDSON ADDITION was filed for record in this office this ___ day of _____, 19__, at ___ o'clock ___ M. and was recorded in Book _____ of Plats, Page _____ and that the two copies compared with the official plat and were found to be true and correct copies thereof.

Wayne A. Johnson, County Recorder

BY _____ Deputy



HARRY S. JOHNSON
LAND SURVEYORS INC.