
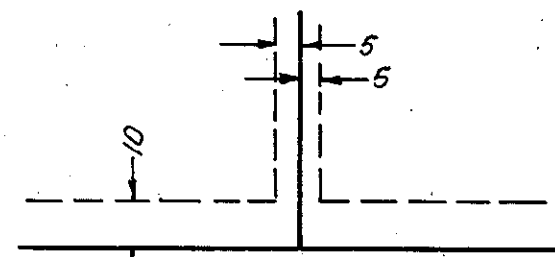


COUNTRYSIDE WEST SEVENTH ADDITION

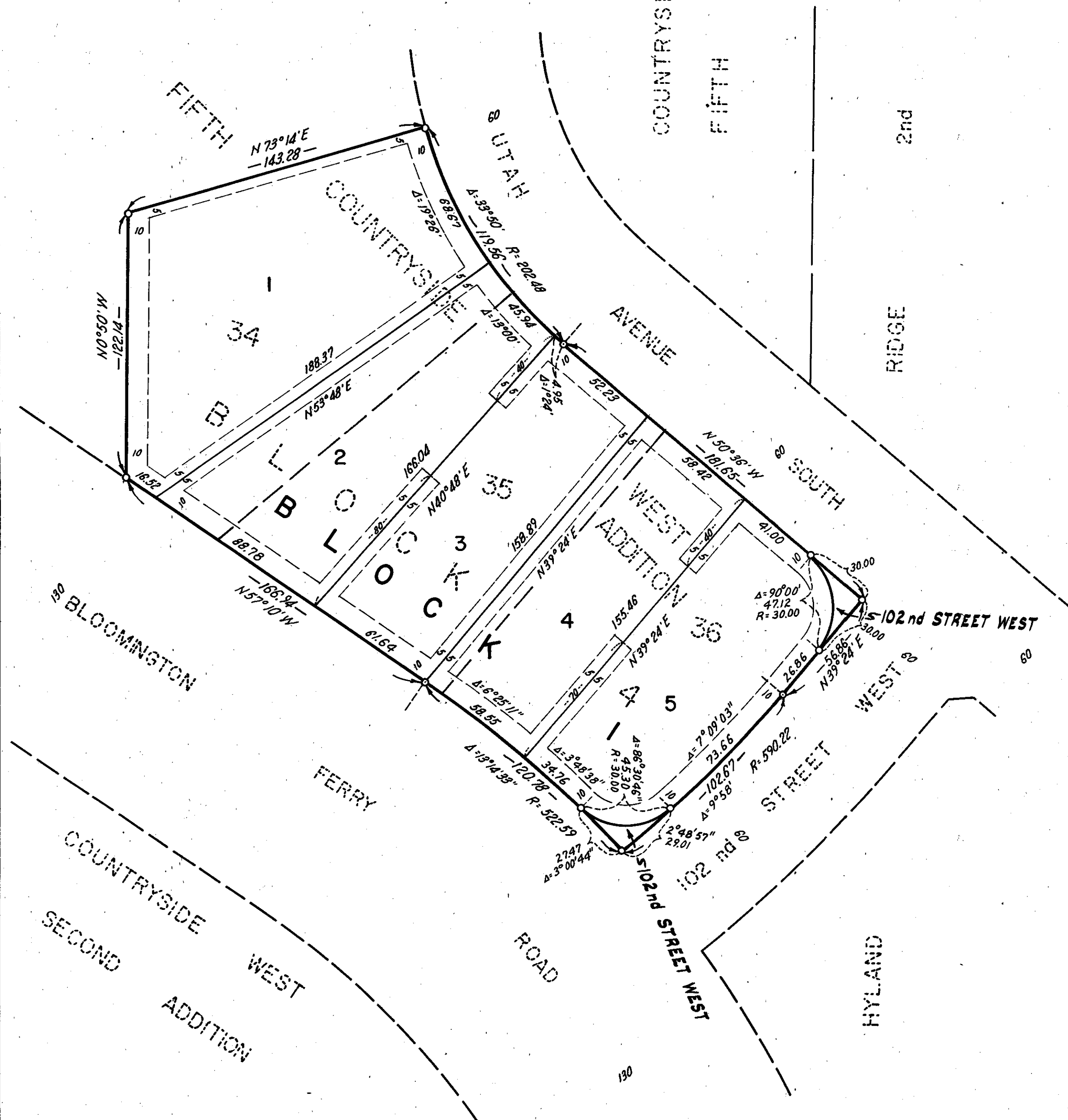
NORTH



o Denotes Iron Monument
Bearings Shown Are Assumed



DRAINAGE AND UTILITY EASEMENTS ARE THUS: Being 5 feet in width, unless otherwise indicated, and adjoining lot lines, and being 10 feet in width and adjoining right of way lines, as shown on the plat.



KNOW ALL MEN BY THESE PRESENTS: That U. S. Home Corporation, a Delaware corporation, owner and proprietor of the following described property situated in the County of Hennepin, State of Minnesota to wit:

Lots 34, 35 and 36, Block 4, Countryside West Fifth Addition according to the recorded plat thereof on file and of record in the office of the County Recorder, Hennepin County, Minnesota.

have caused the same to be surveyed and platted as COUNTRYSIDE WEST SEVENTH ADDITION, and do hereby donate and dedicate to the public for the public use forever, the street and drainage and utility easements as shown on the plat. In witness whereof said U. S. Home Corporation has caused these presents to be signed by its proper officers and its corporate seal to be hereunto affixed this 4th day of December A.D. 1979.

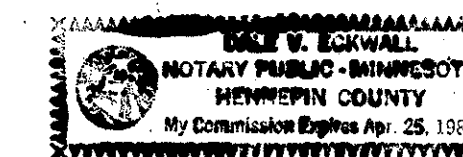
U. S. HOME CORPORATION

Gary W. Thompson
Gary W. Thompson, Division President

Robert Bjorklund
Robert Bjorklund, Division Vice-President

STATE OF MINNESOTA
COUNTY OF HENNEPIN

The foregoing instrument was acknowledged before me this 4th day of December A.D. 1979 by Gary W. Thompson, Division President and Robert Bjorklund, Division Vice-President, of U. S. Home Corporation, a Delaware corporation, on behalf of the corporation.



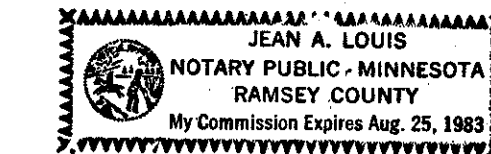
Robert W. Eckwall
Notary Public, Hennepin County, Minnesota
My commission expires April 25, 1986

I, Charles R. Winden, hereby certify that I have surveyed and platted the property described on this plat as COUNTRYSIDE WEST SEVENTH ADDITION, that this plat is a correct representation of said survey, that all distances are correctly shown on said plat in feet and hundredths of a foot, that all monuments have been correctly placed in the ground as shown on said plat, and that the outside boundary lines are correctly designated on said plat and there are no wet lands to be designated on said plat.

Charles R. Winden
Charles R. Winden
Land Surveyor - Minnesota Registration No. 7726

STATE OF MINNESOTA
COUNTY OF RAMSEY

The foregoing instrument was acknowledged before me this 6th day of November A.D. 1979 by Charles R. Winden, land surveyor.



Jean A. Louis
Notary Public, Ramsey County, Minnesota
My commission expires August 25, 1983

BLOOMINGTON, MINNESOTA

This plat of COUNTRYSIDE WEST SEVENTH ADDITION was approved and accepted by the City Council of the City of Bloomington, Minnesota, at a regular meeting thereof held this ___ day of ___ A.D. 19__.

CITY COUNCIL OF BLOOMINGTON, MINNESOTA

Mayor _____

Manager _____

FINANCE DIVISION, Hennepin County, Minnesota

I hereby certify there are no delinquent taxes for all years prior to ___ for land described on this plat.

Dated this ___ day of ___ A.D. 19__.

Vernon T. Hoppe, Director

by _____ Tax Clerk

SURVEY DIVISION, Hennepin County, Minnesota

Pursuant to Chapter 810, Minnesota Laws of 1969, this plat has been approved this ___ day of ___ A.D. 19__.

Alver R. Freeman
Hennepin County Surveyor

by _____

COUNTY RECORDER, Hennepin County, Minnesota

I hereby certify that the within plat of COUNTRYSIDE WEST SEVENTH ADDITION was filed for record in this office this ___ day of ___ A.D. 19__ at ___ o'clock ___ M.

Wayne A. Johnson, County Recorder

by _____ Deputy