

APARTMENT OWNERSHIP NUMBER 184 THE HEIGHTS CONDOMINIUM

C. R. Document No. _____

Apartment Ownership No. _____
Document No. _____
Filing No. _____

COUNTY RECORDER, HENNEPIN COUNTY, MINNESOTA

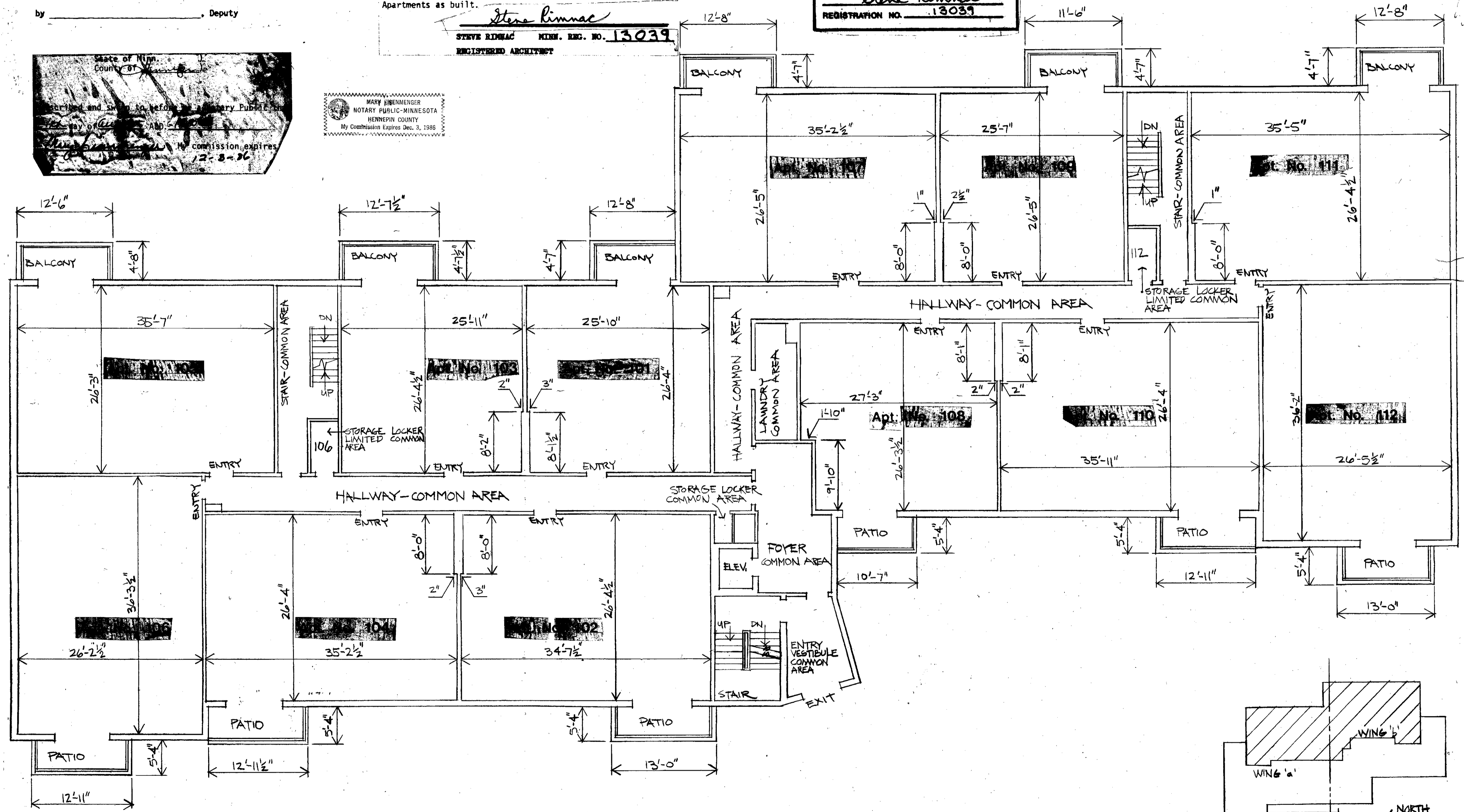
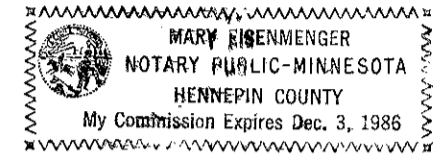

I hereby certify that the within Floor Plans of Apartment Ownership Number 184 was filed in this office this _____ day of _____ A.D. 19 _____ at _____ O'clock _____ M.

Wayne A. Johnson, County Recorder
by _____ Deputy

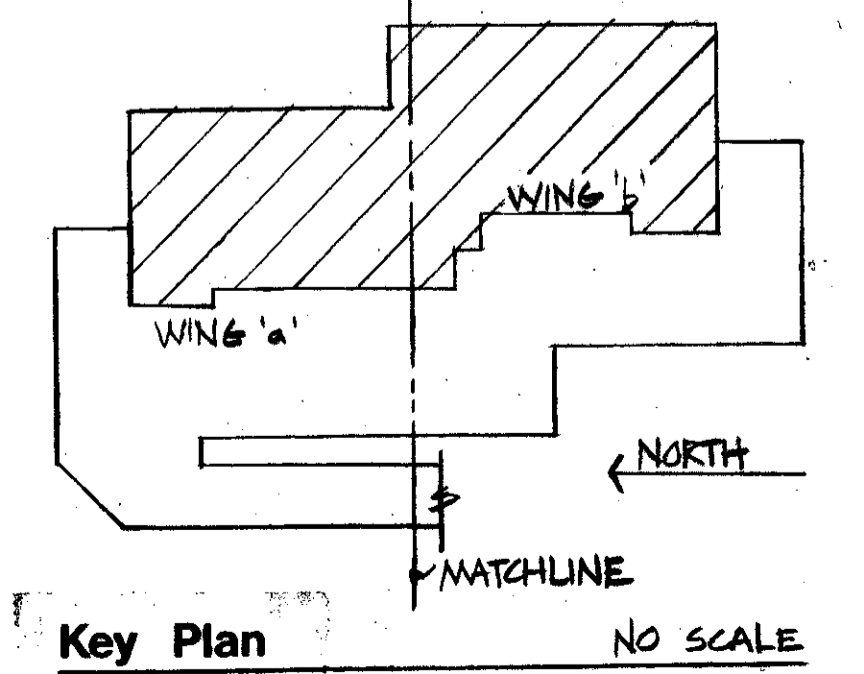
The undersigned being first duly sworn under oath certifies and desposes that the within set of floor plans of THE HEIGHTS CONDOMINIUM, consisting of 4 pages numbered consecutively pages 1 through 4 represents an accurate copy of portions of the plans of the Building as filed with and approved by the City of BLOOMINGTON, further that the same fully and accurately depicts the layout, location, Apartment Numbers and dimensions of the Apartments as built.

Steve Rinnac
STEVE RINNAC MINN. REG. NO. 13039
REGISTERED ARCHITECT

I HEREBY CERTIFY THAT THIS PLAN, SPECIFICATION OR REPORT WAS PREPARED BY ME OR UNDER MY DIRECT SUPERVISION AND THAT I AM A DULY REGISTERED ARCHITECT OR ENGINEER UNDER THE LAWS OF THE STATE OF MINNESOTA
Steve Rinnac
REGISTRATION NO. 13039

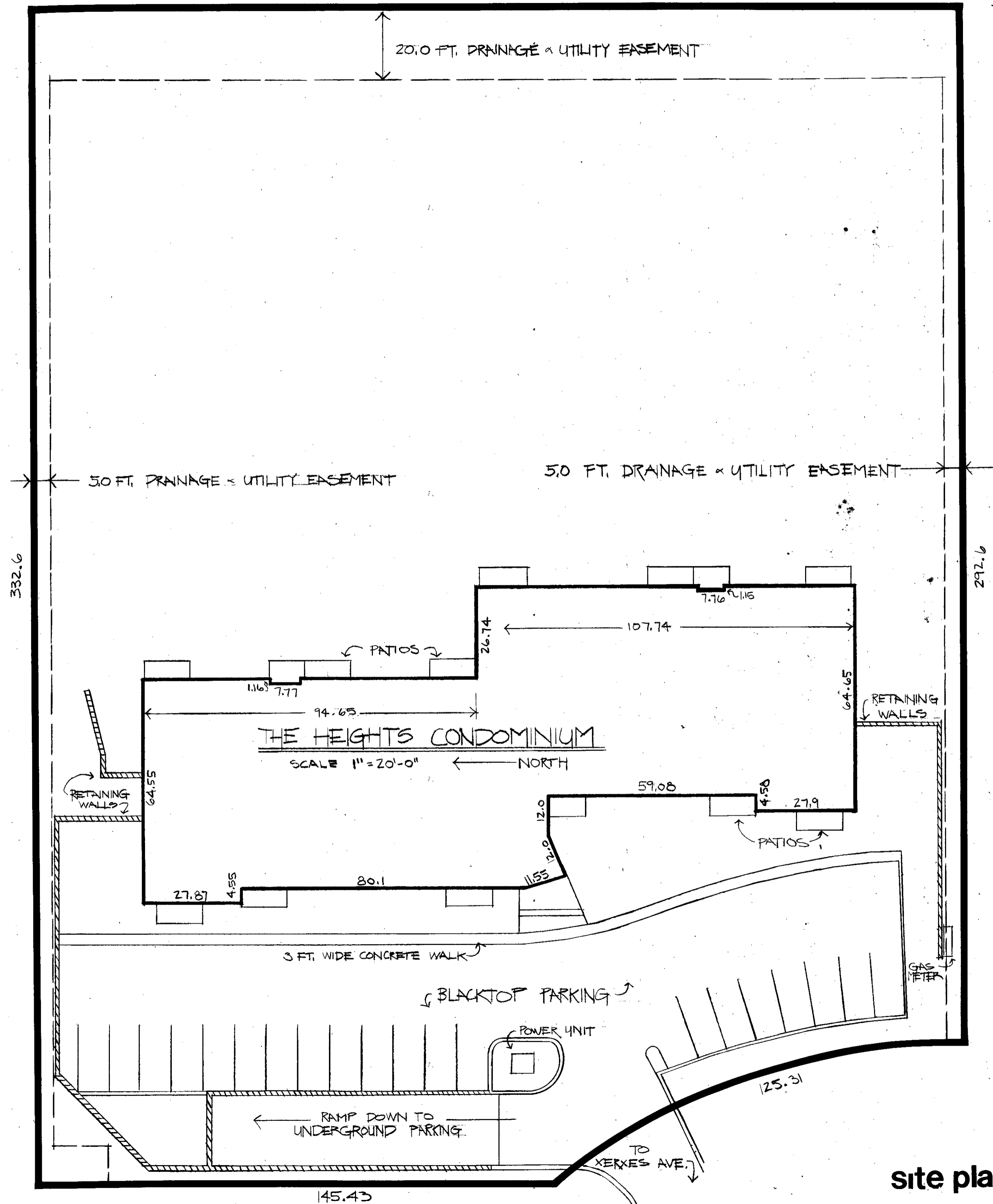


NOTE:
ALL CEILING HEIGHTS IN APARTMENTS UNLESS SHOWN OTHERWISE ARE 8'-0"



APARTMENT OWNERSHIP NUMBER 184
THE HEIGHTS CONDOMINIUM

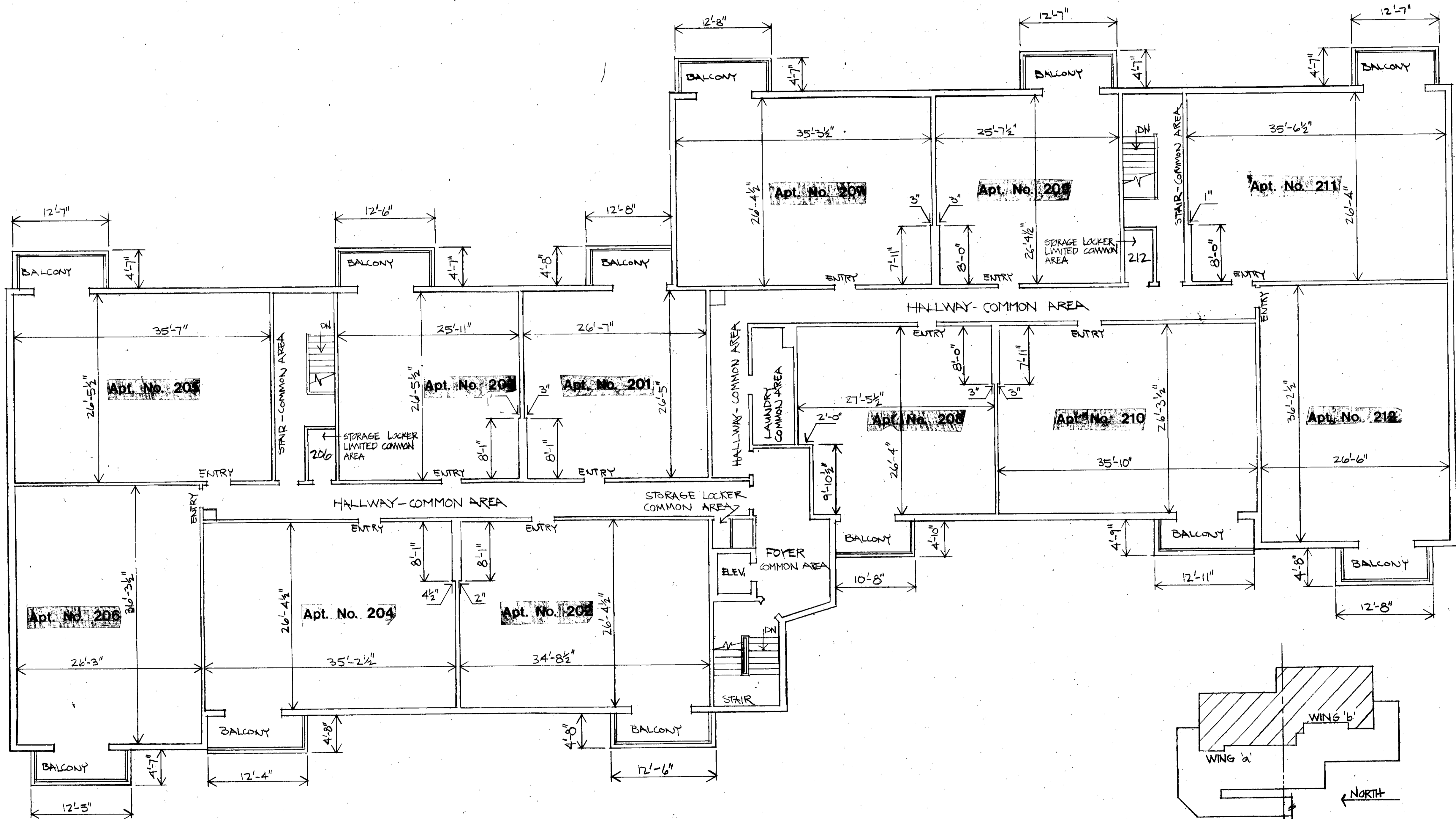
262.54



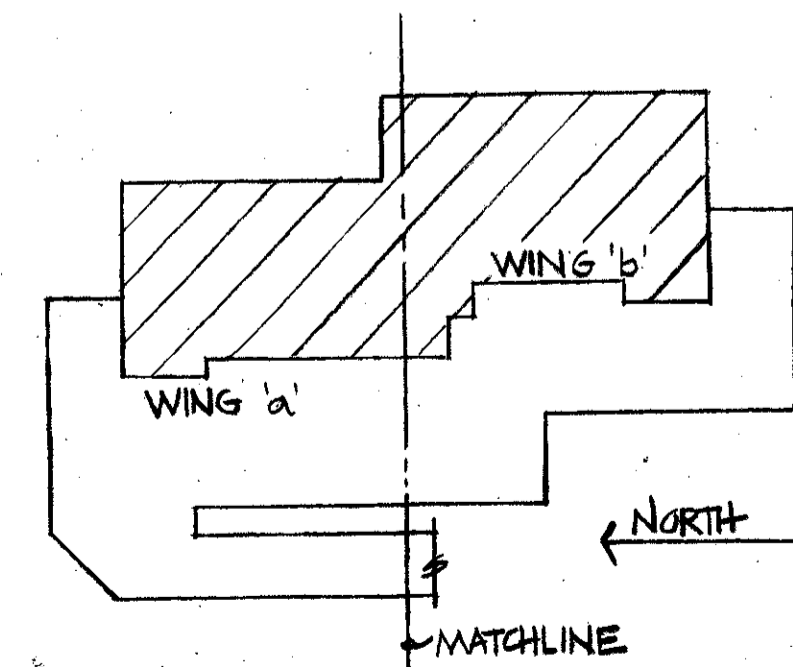
site plan

sheet 1 of 1 sheet

APARTMENT OWNERSHIP NUMBER 184 THE HEIGHTS CONDOMINIUM

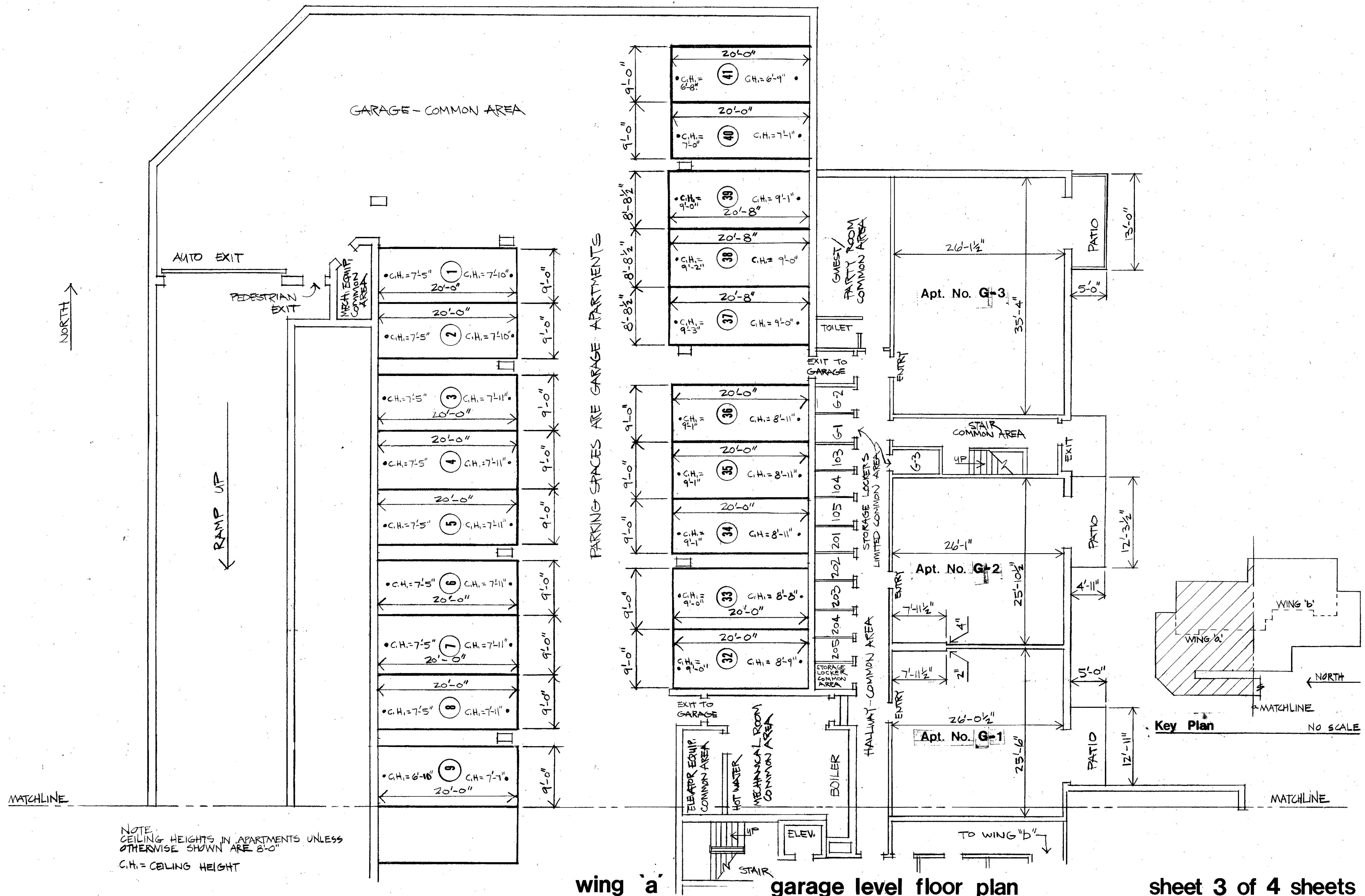


NOTE:
ALL CEILING HEIGHTS IN APARTMENTS UNLESS OTHERWISE
SHOWN ARE 8'-0"



Key Plan NO SCALE

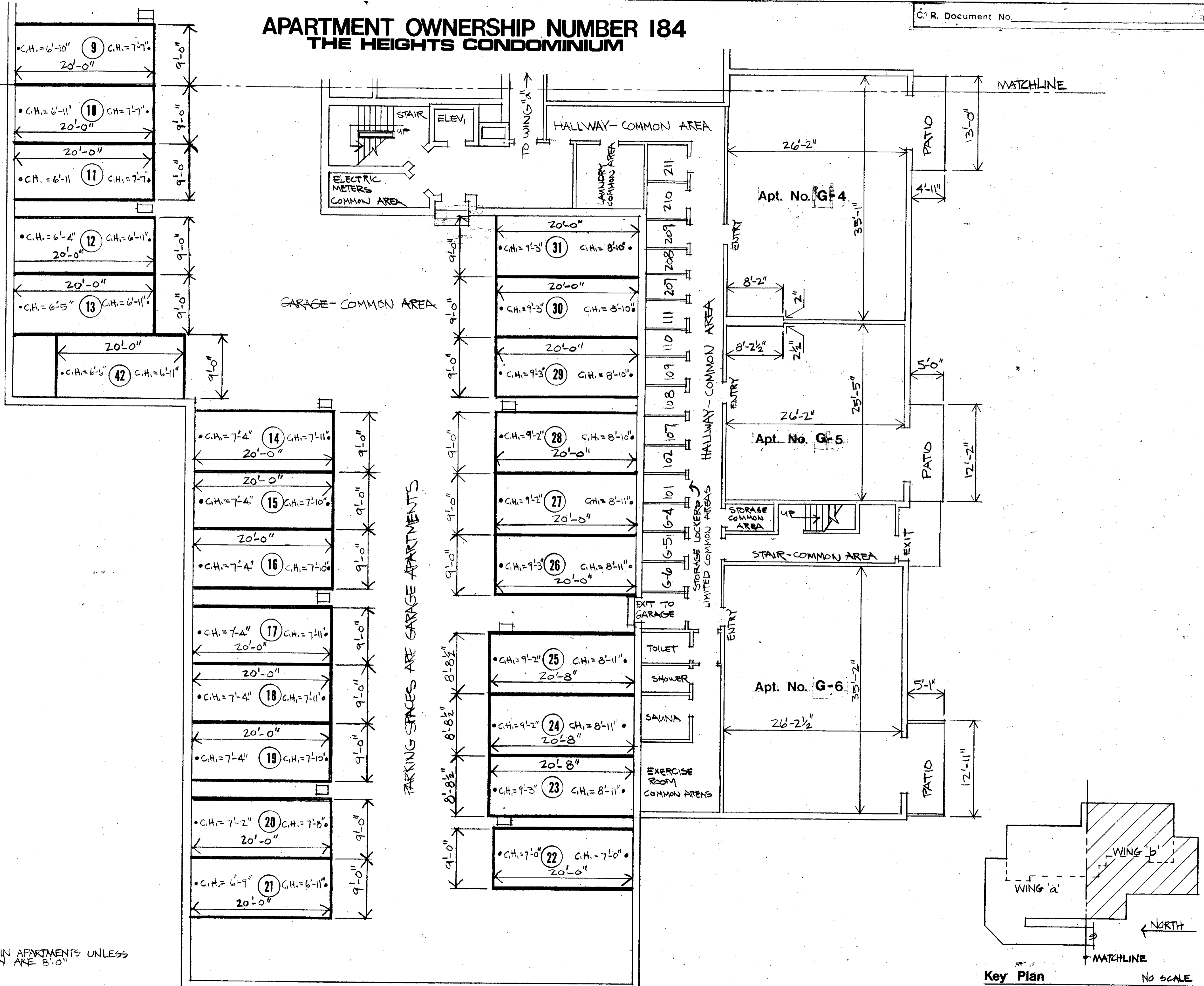

APARTMENT OWNERSHIP NUMBER 184 THE HEIGHTS CONDOMINIUM



APARTMENT OWNERSHIP NUMBER 184 THE HEIGHTS CONDOMINIUM

MATCHLINE

MATCHLINE



NOTE:
 CEILING HEIGHTS IN APARTMENTS UNLESS
 OTHERWISE SHOWN ARE 8'-0"
 C.H. = CEILING HEIGHT

wing 'b'

garage level floor plan

Key Plan

NO SCALE

sheet 4 of 4 sheets