

APARTMENT OWNERSHIP NO. 181 CEDAR GROVE CONDOMINIUM

C. R. DOC. NO. _____
APARTMENT OWNERSHIP
DECLARATION NO. _____
FILING DATE _____

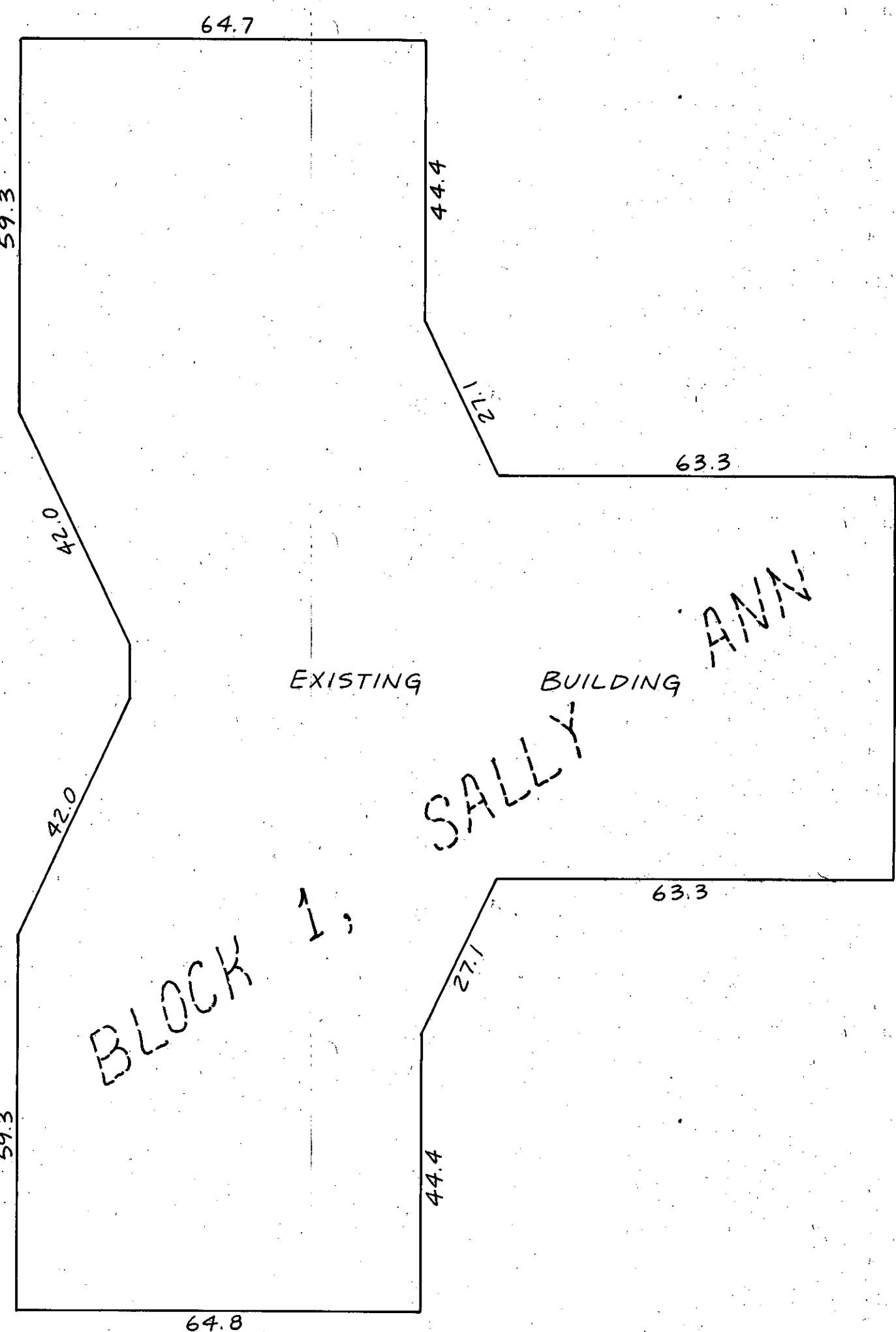
FILE NO.

33
CEDAR AVENUE

266.8

375.0

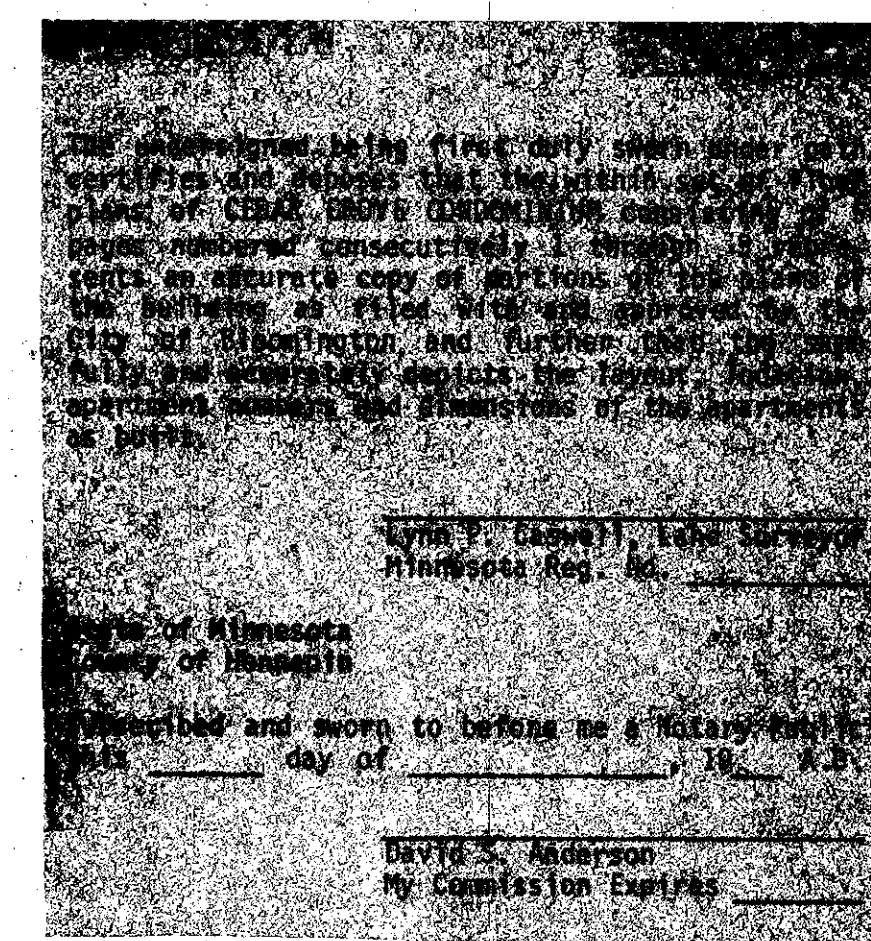
LOT



FIRST ADDITION

LEGAL DESCRIPTION

LOT 1, BLOCK 1, SALLY ANN
FIRST ADDITION, HENNEPIN
COUNTY, MINNESOTA.



COUNTY RECORDER, HENNEPIN COUNTY, MINNESOTA

I hereby certify that the within Floor Plans of
Apartment Ownership Number _____ was filed in
this office this _____ day of _____ A.D.
19____ at _____ o'clock _____ M.

Wayne A. Johnson, County Recorder

by _____, Deputy

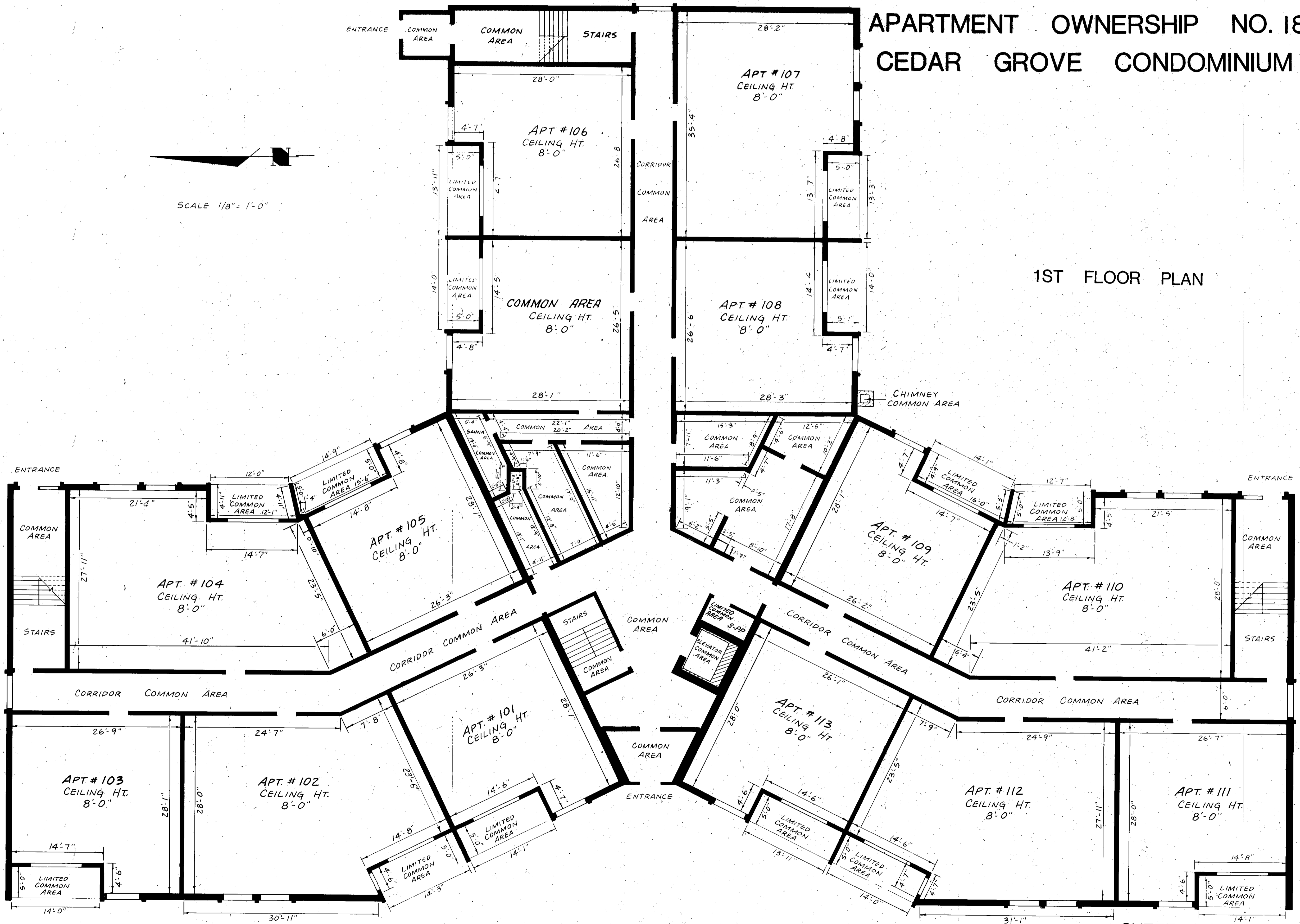
385.0

APARTMENT OWNERSHIP NO. 181 CEDAR GROVE CONDOMINIUM

1ST FLOOR PLAN

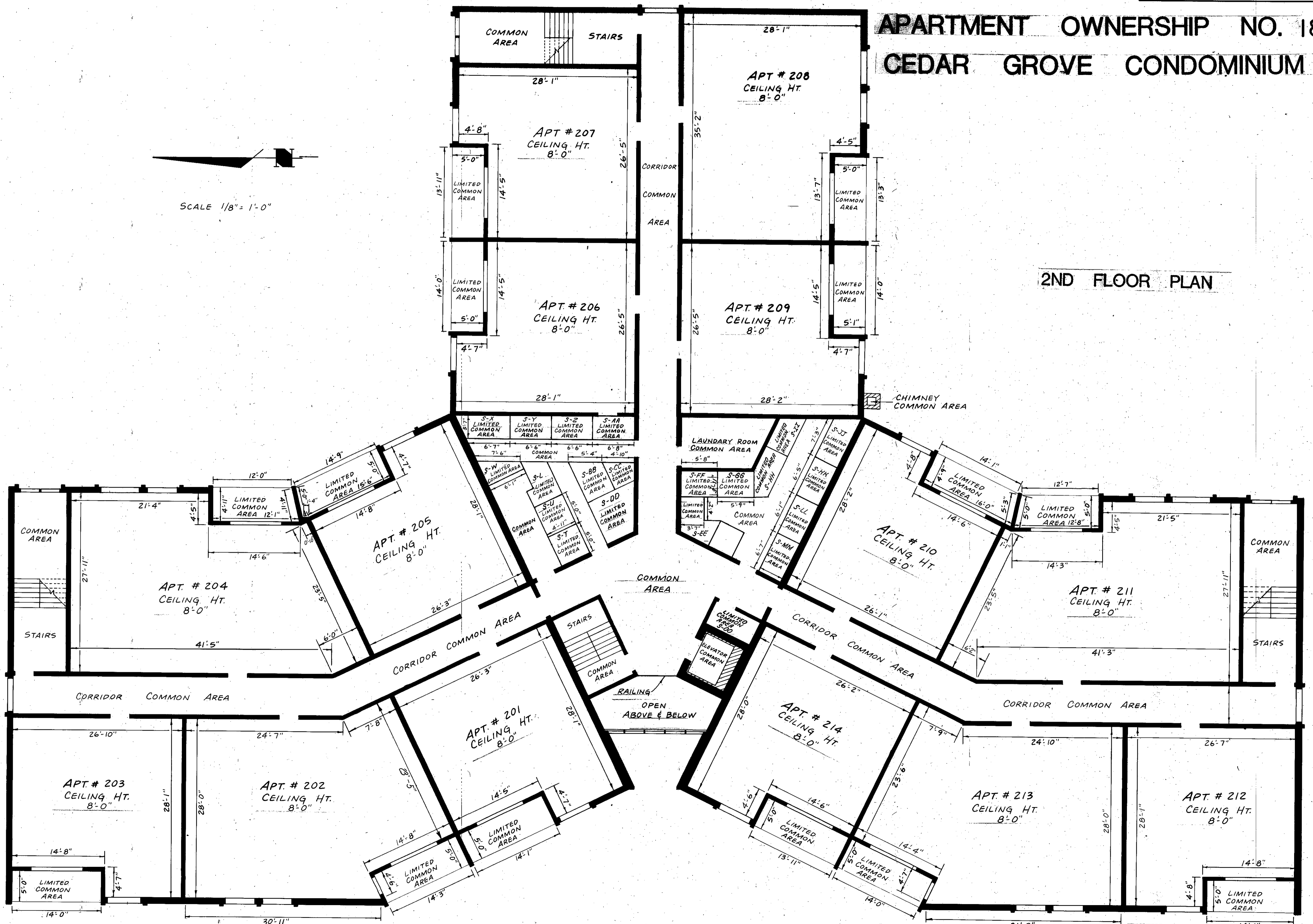
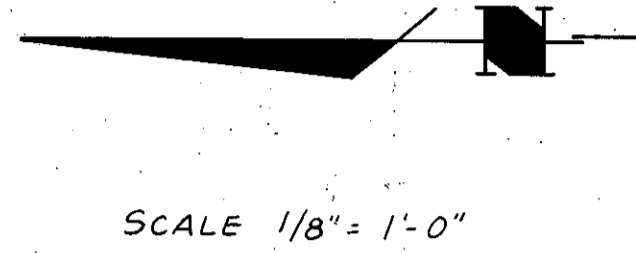


SCALE 1/8" = 1'-0"




APARTMENT OWNERSHIP NO. 181 CEDAR GROVE CONDOMINIUM

2ND FLOOR PLAN

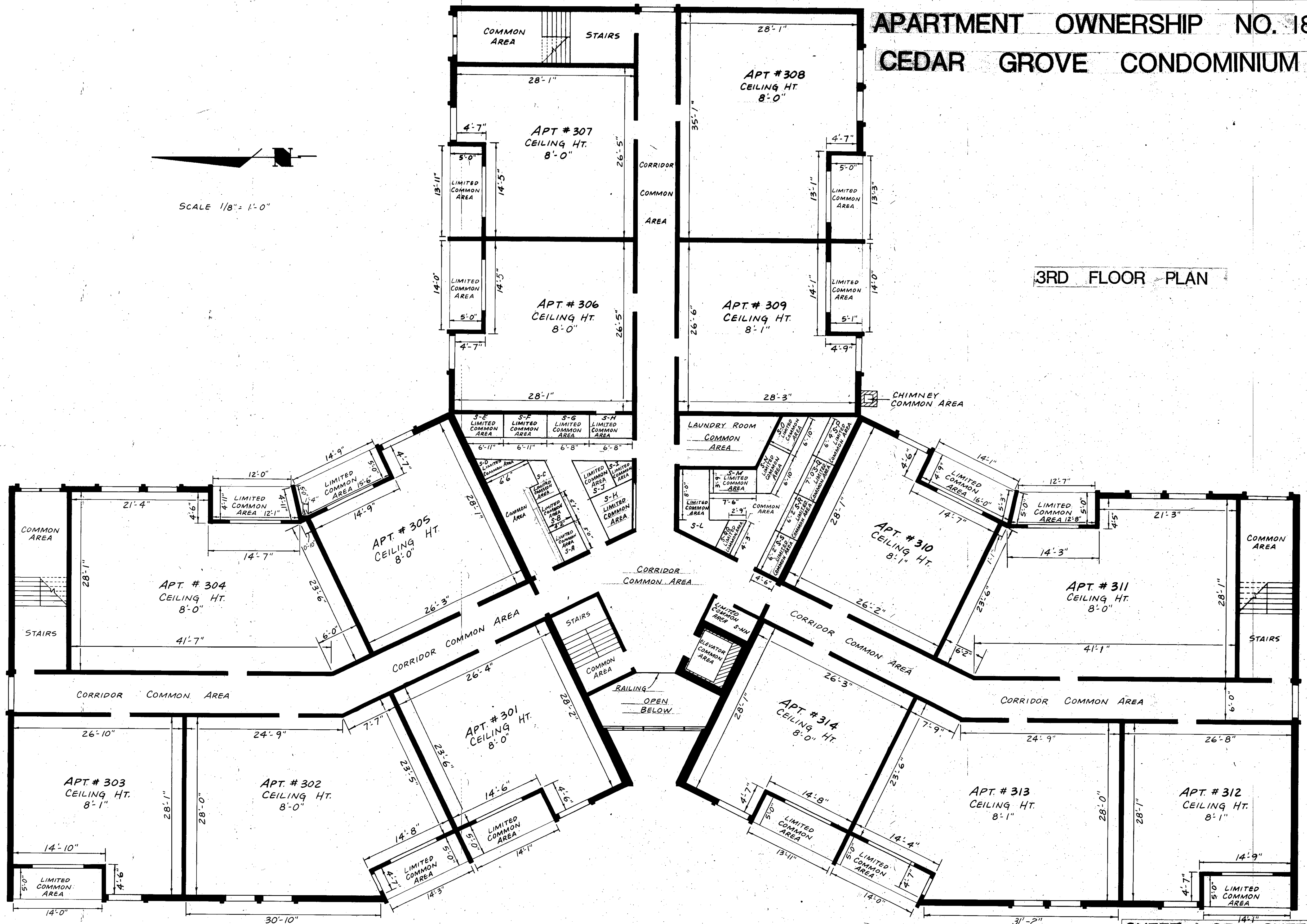


APARTMENT OWNERSHIP NO. 181 CEDAR GROVE CONDOMINIUM

3RD FLOOR PLAN



SCALE 1/8" = 1'-0"



APARTMENT OWNERSHIP NO. 181 CEDAR GROVE CONDOMINIUM

BASEMENT FLOOR PLAN

